

NOTICE!!

These documents have been scanned!

Do not place un-scanned documents beneath this notice!

Do not remove this notice from this file!

GPO Jacket No. 560-102
Print Order 61540
Rise Business Services, LLC
Job=AZ15 7/15/2019



Box Number= AZ15162



Claim Begin-End: AMC339567-AMC339598

1 Initial Receipt



AZ15162-8

AMC338367-AMC339964

UNITED STATES
DEPARTMENT OF THE INTERIOR
BUREAU OF LAND MANAGEMENT

RECEIPT AND ACCOUNTING ADVICE

NO. **2227941**

04

SM/AZ

05/06/96

Subject: LOCATION & SERVICE FEES (2) 2 22 11 50.00
 Applicant: CLAIM MAINTENANCE FEES 1996 (2) 2 22 12 20.00
 2 22 13 200.00

T8C ENTERPRISES, INC.
C/O ARIMETCO, INC.
335 N. WILMOT RD., STE. 400
TUCSON, AZ 85711

Remitter: SAME - CK #32306
520-748-2600

ENTERED IN COMPUTER

5/21/96 Seiras MHT

Assignor:

LEASE MANAGEMENT DATA										<input type="checkbox"/> NEW	<input type="checkbox"/> UPDATE	<input type="checkbox"/> PAYMENT
ORIGINAL SERIAL NO.	ASG.	TYPE	ST.	CTY.	FUND SYMBOL			ACRES/UNITS	RATE			
AMC 339597-339598												

AMOUNT	ANV. DATE	EXP. DATE	BILL CYC.	S/C	DISTRICT	NEXT BILL	MISC. DATA	U of M	ACTUAL UNITS

ASSIGNMENT SERIAL NO.	ASG.	TYPE	ST.	CTY.	FUND SYMBOL			ACRES/UNITS	RATE	

AMOUNT	ANV. DATE	EXP. DATE	BILL CYC.	S/C	DISTRICT	NEXT BILL	MISC. DATA	U of M	ACTUAL UNITS

APPLY REMITTANCE			
ACTION	FUND SYMBOL	CTY.	AMOUNT
FILING FEE			
RENTAL			
UNEARNED			
REFUND			
TOTAL			
AMOUNT DUE			

Remarks:

BY: _____ DATE: _____

- Lease in Escrow?
- KGS? Of Interest?
- Auto Escalates? Operating Rights?
- Auto Renew? Operator
- Bond Filed?

FOR MMS USE ONLY		
BILLEE	NUMBER	FOREST REFUGE
OCS SECTION		
CODE		

NOTICE!!

These documents have been scanned!

Do not place un-scanned documents beneath this notice!

Do not remove this notice from this file!

GPO Jacket No. 560-102
Print Order 61540
Rise Business Services, LLC
Job=AZ15 7/15/2019



Box Number= AZ15162



Claim Begin-End: AMC339567-AMC339598

2 Correspondence



AZ15162-8

AMC338367-AMC339964



DeCONCINI McDONALD YETWIN & LACY

A PROFESSIONAL CORPORATION
ATTORNEYS AT LAW

2525 EAST BROADWAY BOULEVARD • SUITE 200 • TUCSON, ARIZONA 85716-5300
(520) 322-5000 • (520) 322-5585 (FAX)

DMYL.COM

PAUL M. TILLEY
ptilley@dmyl.com

2525 EAST BROADWAY BOULEVARD • SUITE 200
TUCSON, ARIZONA 85716-5300
(520) 322-5000 • (520) 322-5585 (Fax)

WWW.DECONCINIMCDONALD.COM

April 10, 2019

Via Certified Mail - Return Receipt Requested

Amy Depestel
U.S. Bureau of Land Management
One North Central Avenue
Suite 800 (8th Floor)
Phoenix, AZ 85004-4427

RECEIVED
BLM AZ STATE OFFICE
2019 APR 11 P 2:10
PHOENIX, ARIZONA

RE: Judgment Against Emerald Copper Corp.

Dear Ms. Depestel:

This letter is to request that the Bureau of Land Management (“BLM”) place in its records the enclosed certified copy of the Judgment Against Emerald Copper Corp. (“Judgment”) issued by the United States District Court in and for the District of Arizona in Case No. 3:15-cv-08274-JWS. The Judgment affirms the validity of certain unpatented mining claims and millsites held by Sunburst Minerals, LLC (“Sunburst”), and finds that certain unpatented mining claims held by Emerald Copper Corp. (“Emerald Copper”) are invalid to the extent that they overlap the unpatented mining claims and millsites held by Sunburst.

Sunburst requests that the BLM place the enclosed Judgment in the appropriate LEAD files for the unpatented mining claims and millsites held by Sunburst that are referenced in the Judgment. This would include the following LEAD files:

AMC 105785
AMC 339597
AMC 364261
AMC 364620
AMC 386616
AMC 439433

Thank you for your assistance in this matter. If you have any questions, please do not hesitate to contact this office.

Bureau of Land Management
April 10, 2019
Page 2

Sincerely,



Paul M. Tilley

pmt

Enc.

Judgment Against Emerald Copper Corp.

I:\FILES\DOCS\GREY13\121154\DOC\13T2934.DOCX

RECEIVED
BLM AZ STAFF OFFICE
2019 APR 11 P 2:14
PHOENIX, ARIZONA

RECEIVED
DLM AZ STATE OFFICE
2019 APR 11 P 2:11
PHOENIX, ARIZONA

UNITED STATES DISTRICT COURT
IN AND FOR THE DISTRICT OF ARIZONA

Sunburst Minerals, LLC, an Arizona
limited liability company,

NO. 3:15-cv-08274-JWS

Plaintiff/Counter-defendant,

vs.

Emerald Copper Corp., a Colorado
corporation; Fictitious Defendants 1-50
who may have an interest in the present
matter,

**JUDGMENT AGAINST EMERALD
COPPER CORP.**

Defendants/Counterclaimant,

THIS MATTER was tried to the Court on November 13 and 14, 2018, and the Court filed an Order and Opinion at Doc. No. 198 on February 4, 2019. The Court also entered pre-trial orders at Doc. Nos. 112, 127, and 136 which narrowed the issues for trial. The applicable portions of those rulings are incorporated herein.

IT IS HEREBY ORDERED that Plaintiff and Counter-defendant, Sunburst Minerals, LLC ("Sunburst"), pursuant to the Court's Order and Opinion filed on September 25, 2017, at Doc. No. 112, the Order and Opinion filed on October 25, 2017, at Doc. No. 127, and the Order and Opinion filed on February 4, 2019, at Doc. No. 198, is granted judgment in its favor as to both counts of its complaint, and both counts of Defendant and

1 Counterclaimant's, Emerald Copper Corp. ("Emerald Copper") countercomplaint, with
 2 regard to the unpatented mining claims and mill sites held by Sunburst (collectively the
 3 "Sunburst Claims") as follows:

4 1. The Court declares that the following Sunburst Claims (the "Valid Sunburst
 5 Claims") were staked in conformity with applicable state and federal law and are valid
 6 unpatented mining claims and mill sites:
 7

8 a. The Sunburst Historic Claims:

Claim Name	Mohave County Recorder's Book/Page; Fee No.	BLM AMC Number
Copper Hill Mill Site No. 1	84/399-400	105792
Copper Hill Mill Site No. 2	84/401-402	105793
Copper Hill Mill Site No. 3	84/403-404	105794
Copper Hill Mill Site No. 4	84/405-406	105795
Copper Hill Mill Site No. 5	84/407-408	105796
Copper Hill Mill Site No. 6	84/409-410	105797
Copper Hill Mill Site No. 7	84/411-412	105798
Copper Hill Mill Site No. 8	84/413-414	105799
Copper Hill Mill Site No. 10	84/417-418	105801
Copper Hill Mill Site No. 11	84/419-420	105802
Copper Hill Mill Site No. 12	84/421-422	105803
Hermes Mill Site No. 13	84/423-424	105804
Copper Hill Mill No. 1 Mill Site 14	84/425-426	105805
Copper Hill Mill No. 1 Mill Site No. 15	84/427-428	105806
Copper Hill No. 2	WW/151 (Amended 6-A/55-56)	105785

1	Hermes	Y/463 (Amended 6-A/61-62)	105786
2	Hermes No. 2	AA/191 (Amended 6-A/63-64)	105787
3			
4	Jimtown Copper No. 1	KK/546 (Amended 6-A/57-58)	105788
5	Valley Copper No. 1	6-A/50	105789
6	Valley Copper No. 2	5-I/25	105790
7	Valley Copper No. 3	6-C/118-119	105791
8	Emerald No. 1	2706/457-458	339597
9	Emerald No. 2	2722/782-783	339598
10	FDR	7006/755	386617

b. Sunburst 2004 Claims¹

13	Claim Name	Mohave County Recorder's Book/Page; Fee No.	BLM AMC Number
14			
15	Emerald 5	5282/274 (Amended 2016040406)	364265
16	Emerald 6	5282/275	364266
17	Emerald 7	5282/276 (Amended 2016040407)	364267
18	Emerald 8	5282/277	364268
19	Emerald 9	5282/278 (Amended 2016040408)	364269
20			
21	Emerald 10	5282/279	364270
22	Emerald 11	5282/280	364271
23	Emerald 12	5282/281	364272
24	Emerald 13	5282/282	364273

¹ The validity of Emerald 31 was not discussed in the Order and Opinion at Doc. No. 198, however Sunburst conceded that Emerald 31 was invalid based on the trial testimony of T. Robert Breen and as such Emerald 31 is not included in the judgment as a valid claim.

1	Emerald 14	5282/283	364274
2	Emerald 15	5282/284	364275
3	Emerald 16	5282/285	364276
4	Emerald 17	5282/286	364277
5	Emerald 18	5282/287	364278
6	Emerald 19	5282/288	364279
7	Emerald 20	5282/289	364280
8	Emerald #21	5349/445-446	364620
9	Emerald #22	5349/447-448	364621
10	Emerald #30	5349/463-464	364622
11	Emerald #43	5349/489-490	364624
12	Emerald 44	5349/491-492	364625

c. Sunburst 2016 Claims

Claim Name	Mohave County Recorder's Book/Page; Fee No.	BLM AMC Number
Emerald 40	2016040409	439436

2. Emerald Copper did not establish that any of the Valid Sunburst Claims are oversized and the Court finds that the Block Claims (Emerald 5-20) are not oversized and therefore no gaps exist between the claims.

3. Emerald Copper has no interest of any kind in the Valid Sunburst Claims.

4. Sunburst is the sole record title owner of the Valid Sunburst Claims.

5. Emerald Copper is barred and forever enjoined from asserting any interest, lien or claim whatever in the Valid Sunburst Claims.

6. The following unpatented mining claims claimed by Sunburst are invalid:

Claim Name	Mohave County Recorder's Book/Page; Fee No.	BLM AMC Number
Emerald 2B	2016040403	439433
Emerald 3A	2016040404	439434
Emerald 4A	2016040405	439435
Emerald 31	5349/465-466	364623
Emerald 41	2016040410	439437
Emerald #45	5349/493-494	364626

7. The following unpatented mining claims claimed by Emerald Copper, and referenced in Emerald Copper's Answer to Second Amended Complaint and Counterclaims, at Doc. No. 46 (the "Emerald Copper Claims"), are junior to the Sunburst Claims. All such claims are invalid to the extent that they overlap the Valid Sunburst Claims. Further, any Emerald Copper Claim that was located in a manner such that its location monument was placed on one of the Valid Sunburst Claims is also invalid. The Emerald Copper Claims referenced in this paragraph are:

Name of Claim	Bk/Pg Reception No.	Twtnshp/Range/Sec.	BLM Serial No
BT 3	2012054160	23N / 18W / 26	AMC 418088
BT 4	2012054161	23N / 18W / 27	AMC 418089
BT 5	2012054162	23N / 18W / 26	AMC 418090
BT 6	2012054163	23N / 18W / 27	AMC 418091
BT 7	2012054164	23N / 18W / 23 and	AMC 418092
BT 8	2012054165	23N / 18W / 22 and	AMC 418093
BT 9	2012054166	23N / 18W / 23	AMC 418094
BT 10	2012054167	23N / 18W / 22	AMC 418095
BT 11	2012054168	23N / 18W / 23	AMC 418096
BT 12	2012054169	23N / 18W / 22	AMC 418097
BT 13	2012054170	23N / 18W / 23	AMC 418098
BT 14	2012054171	23N / 18W / 22	AMC 418099
BT 15	2012054172	23N / 18W / 23	AMC 418100
BT 16	2012054173	23N / 18W / 22	AMC 418101
BT 17	2012054174	23N / 18W / 23	AMC 418102

1	BT 18	2012054175	23N / 18W / 22	AMC 418103
2	BT 19	2012054176	23N / 18W / 22	AMC 418104
3	BT 20	2012054177	23N / 18W / 22	AMC 418105
4	BT 21	2012054178	23N / 18W / 22	AMC 418106
5	BT 22	2012054179	23N / 18W / 22	AMC 418107
6	BT 23	2012054180	23N / 18W / 22	AMC 418108
7	BT 24	2012054181	23N / 18W / 22	AMC 418109
8	BT 25	2012054182	23N / 18W / 22	AMC 418110
9	BT 26	2012054183	23N / 18W / 22	AMC 418111
10	BT 27	2012054184	23N / 18W / 22	AMC 418112
11	JLR 1	2012054189	23N / 18W / 23	AMC 418114
12	JLR 3	2012054191	23N / 18W / 23	AMC 418116
13	JLR 5	2012054193	23N / 18W / 22 and	AMC 418118
14	JLR 7	2012054195	23N / 18W / 22	AMC 418120
15	JLR 13	2012054201	23N / 18W / 22	AMC 418126
16	YJBS 37	2012054186	23N / 18W / 22	AMC 418136
17	YJBS 38	2012054187	23N / 18W / 22	AMC 418137
18	BD 1	2015006925	23N / 18W / 22	AMC 430498
19	BD 2	2015006923	23N / 18W / 22	AMC 430499
20	BD 3	2015006924	23N / 18W / 22	AMC 430500
21	BD 4	2015006926	23N / 18W / 22 and	AMC 430501
22	BD 5	2015006927	23N / 18W / 22 and	AMC 430502
23	BT 2C		23N / 18W / 26 and	
24	BT 3C		23N / 18W / 22,23,26	
25	BT 4C		23N / 18W / 26 and	
26	BT 5C		23N / 18W / 22 and	

8. Emerald Copper, as admitted in the Joint Statement of Uncontested Facts filed by Sunburst and Emerald Copper, elected to cease maintaining the YJBS 39 unpatented mining claim. The YJBS 39 unpatented claim was declared void ab intio pursuant to a Bureau of Land Management decision dated June 10, 2013. Therefore, the YJBS 39 unpatented mining claim is invalid.

1 9. Any unpatented mining claims, and portions of said claims, whether listed
2 above or not, currently held or claimed by Emerald Copper that overtake the Valid
3 Sunburst Claims are deemed invalid.

4 10. By overstating the Valid Sunburst Claims and by preventing Sunburst from
5 accessing its claims, Emerald Copper has committed trespass. Sunburst is entitled to
6 nominal damages in the amount of One Dollar (\$1.00).

7 11. Emerald Copper, and its agents and affiliates, are ordered to cease any further
8 acts of trespass on the Valid Sunburst Claims, whether by overstating the claims or by
9 preventing Sunburst from freely accessing its claims, patrolling the Valid Sunburst Claims,
10 or otherwise interfering with unfettered access to the Valid Sunburst Claims by Sunburst or
11 its invitees.

12 12. Sunburst is entitled to an award of appropriate attorneys' fees in the amount
13 of _____ and costs in the amount of _____.

14 DATED this 25th day of March 2019.

16 /s/ JOHN W. SEDWICK
17 SENIOR JUDGE, UNITED STATES DISTRICT COURT

18 I hereby attest and certify on 4/14/19
19 that the foregoing document is a full, true and correct
20 copy of the original on file in my office and in my cus-
21 tody.
22 CLERK, U.S. DISTRICT COURT
23 DISTRICT OF ARIZONA
24 By [Signature] Deputy

25 RECEIVED
26 DLM AZ STATE OFFICE
 2019 APR 11 P 2:11
 PHOENIX, ARIZONA



United States Department of the Interior

BUREAU OF LAND MANAGEMENT

Arizona State Office
One North Central Avenue
Phoenix, AZ 85004
www.az.blm.gov



TAKE PRIDE
IN AMERICA

In Reply Refer To:
3800 (AZ-933) AB
AMC 90045

Amc 339597
Amc 105785

OCT 27 2005

NOTICE

Joe Sawyer
SGV Resources
P.O. Box 128
Chloride, AZ 86431

:
:
:
:

Lode Mining Claim
AMC 90056
Franklin D. Roosevelt

Transfer Not Processed

On February 9, 2005, a Quit Claim Deed, to transfer ownership of 22 mining claims was received by the Arizona State Office, Bureau of Land Management. The ownership of all claims, except AMC90056, was transferred from Western Consolidated Resources Inc, to SGV Resources Inc. AMC90056 was not transferred to SGV Resources because, according to BLM records, it is not owned by Western Consolidated Resources, Inc. BLM records show the owners of this claim to be Donny Levy and C. G. Patterson.

If additional information is required, please call Amy Bunda at (602) 417-9334. Please include your AMC serial number(s) on all correspondence.

/s/ Ivy J. Garcia

Ivy J. Garcia
Group Administrator,
Lands/Minerals Adjudication and Withdrawals

ABunda:pb:10/27/05

NOTICE!!

These documents have been scanned!

Do not place un-scanned documents beneath this notice!

Do not remove this notice from this file!

GPO Jacket No. 560-102
Print Order 61540
Rise Business Services, LLC
Job=AZ15 7/15/2019



Box Number= AZ15162



Claim Begin-End: AMC339567-AMC339598

3 Transfers



AZ15162-8

AMC338367-AMC339964

AMC 105785
AMC 339597
AMC 364261
AMC 364620

Bureau of Land Management
Arizona State Office
One North Central Avenue
Phoenix, AZ 85004

Re: Notice of Transfer of Interest

Ladies and Gentlemen:

Notice is hereby given pursuant to 43 C.F.R. § 3833.32(b) that, by Trustee's Deed dated June 22, 2015 (a copy of which is enclosed and incorporated herein by this reference), Sunburst Minerals, LLC, an Arizona limited liability company, has acquired via foreclosure transfer all of the interest of Sierra Resource Group, Inc., a Nevada corporation, in 37 unpatented lode mining claims and 14 mill site claims (the "Claims").

1. The claims transferred are in Mohave County, Arizona, and the names of which and the serial numbers assigned to each claim are set forth in Exhibit A of the enclosed Trustee's Deed.

2. The name and mailing list of the entity to which the claims have been transferred are:

Sunburst Minerals, LLC
912 Cole Street #204
San Francisco, CA 94117

3. A check in the amount of \$510.00 is enclosed to cover the fee for the transfer of 51 claims as indicated on the table at 43 C.F.R. § 3830.21.

Dated this 19 day of August, 2015.

RECEIPT # 3376042



Matt Garlinghouse
Agent for Sunburst Minerals, LLC

I:\FILES\DOCS\GREY13\121154\LTR\QL1193.DOCX

BLM RECEIVED OFFICE
2015 AUG 24 P 3:29
PHOENIX, ARIZONA

ENTERED INTO COMPUTER

8/19/15 [Signature]

4E



FEE# 2015029802

After recording, please return to:

Michael R. Urman
DeConcini McDonald Yetwin & Lacy, P.C.
2525 E. Broadway, Suite 200
Tucson, AZ 85716-5300

OFFICIAL RECORDS
OF MOHAVE COUNTY
CAROL MEIER,
COUNTY RECORDER



07/06/2015 08:28 AM Fee: \$13.00

PAGE: 1 of 4

TRUSTEE'S DEED

Michael R. Urman, as the duly appointed Trustee of the Deed of Trust hereinafter described, does hereby grant and convey, but without covenant or warranty, express or implied, to Sunburst Minerals, LLC, an Arizona limited liability company (herein called "Grantee"), whose mailing address is 912 Cole Street #204, San Francisco, CA 94117, the real property interests situated in Mohave County, State of Arizona, described as follows:

The interest of Trustor under the below-described Deed of Trust in certain unpatented mining claims and millsites located in Township 23 North, Range 18 West, GSRM, Sections 22, 23, 26 and 27, Mohave County, Arizona, as more particularly set forth on Exhibit A attached hereto and incorporated herein by this reference, along with any and all easements or rights-of-way benefitting said real property interests

CLM RECEIVED
2015 AUG 24 P 3:38
PHOENIX, ARIZONA

This conveyance is made pursuant to the power of sale conferred upon Trustor by Deed of Trust dated January 10, 2013, made by Sierra Resource Group, Inc., a Nevada corporation, as Trustor, National Chicago Title Insurance Company, as original Trustee, and Grand View Ventures, LLC, a California limited liability company, as original Beneficiary, and recorded on January 31, 2013, in the Office of the County Recorder of Mohave County, Arizona, at Fee No. 2013 005501.

A Notice of Substitution of Trustee appointing Michael R. Urman, Esq. as Successor Trustee was recorded on December 15, 2014, in the Office of the County Recorder of Mohave County, Arizona, at Fee No. 2014 053940. This conveyance is made after fulfillment by the Trustee of the conditions specified in said Deed of Trust and in compliance with the laws of the State of Arizona.


ENTERED INTO COMPUTE.

09/04/15 [Signature]

Said property was sold by Trustee at public auction on June 22, 2015, at the place named in the Notice of Trustee's Sale recorded in the County of Mohave, in which said property is situated. Grantee, being the highest bidder at such sale, became the purchaser of said property pursuant to a credit bid in the amount of \$400,000.00.

EXEMPT UNDER A.R.S. § 11-1134(B)(1).

DATED this 22nd day of June, 2015.

TRUSTEE:


Michael R. Urman

STATE OF ARIZONA)
)
County of Pima)

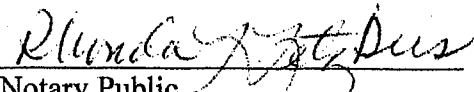
ss:

The foregoing instrument was acknowledged before me this 22nd day of June, 2015, by Michael R. Urman.


My Commission Expires:

01/08/2017

I:\FILES\DOCS\GREY13\121154\FORM\QF4687.DOC



Notary Public



RECEIVED
2015 AUG 24 P 3:29
PHOENIX, ARIZONA

Exhibit A
Mining Claims and Mill Sites

Mohave County Recorder's			
Claim Name	Book/Page	AMC Number	Remark
Copper Hill Mill No. 1	84/399-400	/ 105792	
Copper Hill Mill No. 2	84/401-402	/ 105793	
Copper Hill Mill No. 3	84/403-404	/ 105794	
Copper Hill Mill No. 4	84/405-406	/ 105795	
Copper Hill Mill No. 5	84/407-408	/ 105796	
Copper Hill Mill No. 6	84/409-410	/ 105797	
Copper Hill Mill No. 7	84/411-412	/ 105798	
Copper Hill Mill No. 8	84/413-414	/ 105799	
Copper Hill Mill No. 10	84/417-418	/ 105801	
Copper Hill Mill No. 11		/ 105802	
Copper Hill Mill No. 12		/ 105803	
Copper Hill Mill No. 13	84/425-426	/ 105804	
Copper Hill Mill No. 14	84/425-426	/ 105805	
Copper Hill Mill No. 15	84/427-428	/ 105806	
Copper Hill No. 2	WW/149-151(Amended 6A/55-56)	/ 105785	
Hermes	Y/463 (Amended 6A/63-64)	/ 105786	
Hermes No. 2	AA/191-193 (Amended 6A/63-64)	/ 105787	
Jimtown Copper No. 1	6A/57-58	/ 105788	
Valley Copper No. 1	6A/50	/ 105789	
Valley Copper No. 2	6I/25	/ 105790	
Valley Copper No. 3	6C/118-119	/ 105791	
Emerald No. 1	2706/457-458	/ 339597	
Emerald No. 2	2706/459-460	/ 339598	
FDR		/ 386617	
Subtotal Old Claims			
Emerald #1A	5282/269-270	364261	
Emerald #2A	5282/271	364262	
Emerald #3	5282/272	364263	
Emerald #4	5282/273	364264	
Emerald #5	5282/274	364265	
Emerald #6	5282/275	364266	
Emerald #7	5282/276	364267	
Emerald #8	5282/277	364268	
Emerald #9	5282/278	364269	

14

10

PHOENIX, ARIZONA
 2015 AUG 24 3:29 PM
 RECEIVED

Emerald #10	5282/279	364270
Emerald #11	5282/280	364271
Emerald #12	5282/281	364272
Emerald #13	5282/282	364273
Emerald #14	5282/283	364274
Emerald #15	5282/284	364275
Emerald #16	5282/285	364276
Emerald #17	5282/286	364277
Emerald #18	5282/287	364278
Emerald #19	5282/288	364279
Emerald #20	5282/289	364280
Emerald #21	5349/445-446	364620
Emerald #22	5349/447-448	364621
Emerald #30	5349/463-464	364622
Emerald #19	5282/288	364279
Emerald #31	5349/465-466	364632
Emerald #43	5349/489-490	364624
Emerald #44	5349/491-492	364625
Emerald #45	5349/493-494	364626
Subtotal New Claims		
Total		

Duplicate
516364628

17

not processed + 2

RECEIVED
2015 AUG 24 P 3:30
PHOENIX, ARIZONA

United States Department of the Interior
Bureau of Land Management
 LANDS/RECREATION & PLANNING
 ONE N CENTRAL AVE
 PHOENIX, AZ 85004 -2203
 Phone: 602-417-9200

Receipt

No: 3376042

Transaction #: 3474276	
Date of Transaction: 08/25/2015	
CUSTOMER:	
SUNBURST MINERALS 912 COLE ST STE 204 SAN FRANCISCO, CA 94117-4316 US	

LINE #	QTY	DESCRIPTION	REMARKS	UNIT PRICE	TOTAL
1	1.00	LOCATABLE MINERALS / MINING CLAIMS- NOT NEW-UNADJUD, ONE AUTH NO. ONLY / MINING CLAIM MONEY RECEIVED CASES: AMC105792/\$510.00	TRF - 51	- n/a -	510.00
TOTAL:					\$510.00

PAYMENT INFORMATION					
1	AMOUNT:	510.00	POSTMARKED:	08/19/2015	
	TYPE:	CHECK	RECEIVED:	08/24/2015	
	CHECK NO:	1002			
	NAME:	SUNBURST MINERALS LLC 912 COLE ST STE 204 SAN FRANCISCO CA 94117-4316 US			

REMARKS

This receipt was generated by the automated BLM Collections and Billing System and is a paper representation of a portion of the official electronic record contained therein.

Sunburst Minerals

912 Cole St #204
San Francisco, CA 94117

SAN FRANCISCO



1000



85004

U.S. POSTAGE
PAID
WOODSIDE, CA
94062
AUG 19, 15
AMOUNT
\$3.94
R2305H129011-04

RECEIVED
BLM AZ STATE OFFICE

7015 0640 0004 0216 0985

2015 AUG 24 P 3:14


PLACE STICKER AT TOP OF ENVELOPE TO THE RIGHT
OF THE RETURN ADDRESS, FOLD AT DOTTED LINE

CERTIFIED MAIL

PHOENIX, ARIZONA

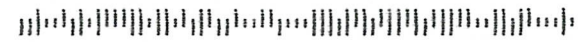
Bureau of Land Management

Arizona State Office
One North Central Avenue
Suite 800
Phoenix, AZ 85004-4427



7015 0640 0004 0216 0985

85004-442700



Amc 105785
Amc 364620
Amc 339597
Amc 386666
Amc 364261

W SILVERBERG & WEISS ATTORNEYS AT LAW

August 24, 2010

VIA UPS: 1Z0036AW0294312409

Bureau of Land Management
Attn: Mining Claims Office
One North Central Avenue #800
Phoenix, AZ 85004

Re: Recording Deed - Medina Property Group, LLC to Sierra Resource Group, Inc.

Dear Sir/Madam:

Please find enclosed one (1) notarized copy of Deed for recording, together with a check for the applicable recording fee of \$510.00, representing the 51 claims being transferred.

If there are any questions or comments regarding this document, please do not hesitate to contact the undersigned. Thank you.

Sincerely,

Francisco A. Corrales
Francisco A. Corrales

Enclosures
FAC/sp
cc: Medina Property Group, LLC

NO. OF CLAIMS 51
AMOUNT 510.00
RECEIPT NO. 220689
INIT. *FC*
** BLM-ASO **

PHOENIX, ARIZONA

2010 AUG 27 A 8:28

RECEIVED
BLM AZ STATE OFFICE

ENTERED INTO COMPUTER

10/4/10 AT

2665 Executive Park Drive, Suite 2, Weston, Florida 33331 Ph: (954) 384-0998 Fx: (954) 384-5390
1101 Channelside Drive, Suite 234, Tampa, Florida 33603 Ph: (813) 865-0998 Fx: (813) 200-1005

Miami (305) 280-0095 * Ft. Lauderdale (954) 384-0998 * Boca Raton (561) 651-0998

After recording return to:
Silverberg & Weiss, P.A.
Address 2665 Executive Park Drive, Suite #2
Weston, FL 33331
Attention: Paul K. Silverberg, Esq.
Telephone: 954-384-0998

DEED AND BILL OF SALE

For consideration of Ten Dollars and other good and valuable consideration, the receipt and sufficiency of which are hereby acknowledged, MEDINA PROPERTY GROUP, LLC, a Florida limited Liability company ("Grantor"), does hereby convey to SIERRA RESOURCE GROUP, INC., a Nevada Corporation ("SIRG"), an undivided eighty percent (80%) interest of the rights of Grantor to the unpatented lode mining claims and mill sites and the personal property in Mohave County, Arizona, more particularly described on Exhibit A hereto. Grantor specifically retains an assignable, non-dilutable, undivided twenty percent (20%) interest to the unpatented lode mining claims and mill sites and the personal property in Mohave County, Arizona, more particularly described on Exhibit A hereto. All rights granted and retained herein are subject to the Eight and One-Half Percent (8.5%) Net Smelter Return obligations contained in the Asset Purchase Agreement between Grantor and SIRG, more particularly described on Exhibit B hereto, which shall bind the successors, assigns and transferees of Grantor and SIRG.

TO HAVE AND TO HOLD said property unto SIRG and its successors and assigns forever, with all appurtenances thereunto belonging.

Subject to taxes for tax year 2010 and subsequent years. Taxes for tax year 2010 shall be paid by SIRG.

IN WITNESS WHEREOF, this Deed and Bill of Sale was executed by the undersigned on the 21 day of JUNE, 2010.

Grantor (Print Name): MEDINA PROPERTY GROUP, LLC

X [Signature]

By: Jorge Medina, Its Manager-Member

RECEIVED
PHOENIX, ARIZONA
2010 JUN 21 A 8:28
PHOENIX, ARIZONA
STATE OFFICE

State of FLORIDA)
County of MIAMI-DADE) ss.

The foregoing instrument was acknowledged before me this 21 day of JUNE, 2010 by JORGE MEDINA, of MEDINA PROPERTY GROUP, LLC, a company created under the laws of the state of _____.

[Signature]
Notary Public
Serial, Number, if any _____

 Christopher M. Scaccia
COMMISSION # 00704504
EXPIRES 12, 2011
WWW.AZNOTARY.COM

✓ SEND TAX STATEMENTS TO SIERRA RESOURCE GROUP, INC., c/o Silverberg & Weiss, P.A., 2665 Executive Park Drive, Suite #2, Weston, FL 33331.

Exhibit A

Claim Name	Approx Area (ha)	Mohave County Recorder's Book/Page	AMC Number	Remark
Copper Hill Mill No. 1	1.4	84/399-400	105792	
Copper Hill Mill No. 2	1.4	84/401-402	105793	
Copper Hill Mill No. 3	1.4	84/403-404	105794	
Copper Hill Mill No. 4	1.4	84/405-406	105795	
Copper Hill Mill No. 5	1.4	84/407-408	105796	
Copper Hill Mill No. 6	1.4	84/409-410	105797	
Copper Hill Mill No. 7	1.4	84/411-412	105798	
Copper Hill Mill No. 8	1.4	84/413-414	105799	
Copper Hill Mill No. 10	1.4	84/417-418	105801	
Copper Hill Mill No. 11	1.4		105802	
Copper Hill Mill No. 12	1.4		105803	
Copper Hill Mill No. 13	1.4	84/425-426	105804	
Copper Hill Mill No. 14	1.4	84/425-426	105805	
Copper Hill Mill No. 15	1.4	84/427-428	105806	
Copper Hill No. 2	5.6	WW/149-151(Amended 6A/55-56)	105785	
Hermes	5.6	Y/463 (Amended 6A/63-64)	105786	
Hermes No. 2	5.6	AA/191-193 (Amended 6A/63-64)	105787	
Jimtown Copper No. 1	5.5	6A/57-58	105788	
Valley Copper No. 1	4.2	6A/50	105789	Overstaked
Valley Copper No. 2	5.6	6I/25	105790	
Valley Copper No. 3	5.6	6C/118-119	105791	
Emerald No. 1	2.8	2706/457-458	339597	Overstaked
Emerald No. 2	5.6	2706/459-460	339598	
FDR	5.6		386617	
Subtotal Old Claims	71.3			
Emerald #1A	5.6	5282/269-270	364261	
Emerald #2A	5.6	5282/271	364262	
Emerald #3	5.6	5282/272	364263	
Emerald #4	5.6	5282/273	364264	
Emerald #5	5.6	5282/274	364265	
Emerald #6	5.6	5282/275	364266	
Emerald #7	5.6	5282/276	364267	
Emerald #8	5.6	5282/277	364268	
Emerald #9	5.6	5282/278	364269	
Emerald #10	5.6	5282/279	364270	Overstaked
Emerald #11	4.9	5282/280	364271	Overstaked

Claim Name	Approx Area (ha)	Mohave County Recorder's Book/Page	AMC Number	Remark
Emerald #12	0.1	5282/281	364272	Overstaked
Emerald #13	5.5	5282/282	364273	Overstaked
Emerald #14	2.2	5282/283	364274	Overstaked
Emerald #15	5.6	5282/284	364275	
Emerald #16	4.2	5282/285	364276	Overstaked
Emerald #17	5.6	5282/286	364277	
Emerald #18	2.8	5282/287	364278	Overstaked
Emerald #19	5.6	5282/288	364279	Overstaked
Emerald #20	2.7	5282/289	364280	Overstaked
Emerald #21	5.5	5349/445-446	364620	Overstaked
Emerald #22	3.0	5349/447-448	364621	Overstaked
Emerald #30	0.1	5349/463-464	364622	Overstaked
Emerald #19	5.6	5282/288	364279	Overstaked
Emerald #31	5.0	5349/465-466	364632	Overstaked
Emerald #43	1.4	5349/489-490	364624	Overstaked
Emerald #44	0	5349/491-492	364625	Overstaked
Emerald #45	0	5349/493-494	364626	Overstaked
Subtotal New Claims	106.9			
Total	177.9			

RECEIVED
BLM AZ STATE OFFICE
2010 AUG 27 A 8:28
PHOENIX, ARIZONA

Exhibit B

Net Smelter Return Obligations

The following Net Smelter Return ("NSR") obligations are royalty payments made by a producer of metals based on gross metal production from the property, less deduction of certain limited costs including and limited to: smelting, refining, transportation and insurance costs, (if any), and is paid Quarterly to the NSR recipients defined herein:

- (i) Coach Capital LTD and/or assigns: 1% NSR on all ore for a period of 5 years
- (ii) MayLink (May Lion, Inc., Xing-Lung Road, Sec. 1, #257, 2F Taipei, Taiwan) and/or assigns: 7.5% NSR on all ore.

All successors, assignees and transferees to the property shall assume all of the aforementioned payment obligations upon such succession, assignment or transfer.

RECEIVED
BLM AZ STATE OFFICE
2010 AUG 21 A 8:28
PHOENIX, ARIZONA


United States Department of the Interior
Bureau of Land Management
 LANDS/RECREATION & PLANNING
 ONE N CENTRAL AVE
 PHOENIX, AZ 85004 -2203
 Phone:

Receipt

No: 2206819

Transaction #: 2276835	
Date of Transaction: 09/01/2010	
CUSTOMER:	
SILVERBERG & WEISS 2665 EXECUTIVE PARK DR STE 2 WESTON, FL 33331-3652 US	

LINE #	QTY	DESCRIPTION	REMARKS	UNIT PRICE	TOTAL
1	1.00	LOCATABLE MINERALS / MINING CLAIMS-NOT NEW-UNADJUD, ONE AUTH NO. ONLY / MINING CLAIM MONEY RECEIVED CASES: AMC105792/\$510.00	TRF-51	- n/a -	510.00
TOTAL:					\$510.00

PAYMENT INFORMATION			
1	AMOUNT:	510.00	POSTMARKED: N/A
	TYPE:	CHECK	RECEIVED: 09/01/2010
	CHECK NO:	1480	
	NAME:	SILVERBERG & WEISS 2665 EXECUTIVE PARK DR STE 2 WESTON FL 33331-3652 US	

REMARKS

This receipt was generated by the automated BLM Collections and Billing System and is a paper representation of a portion of the official electronic record contained therein.

W SILVERBERG & WEISS
ATTORNEYS AT LAW

Amc 105785
Amc 364620
Amc 339597
Amc 386616
Amc 364261

August 20, 2010

VIA UPS: 1Z0036AW0293920389

Bureau of Land Management
Attn: Mining Claims Office
One North Central Avenue #800
Phoenix, AZ 85004

Re: Recording Deed -Redstone Resources Corporation to Medina Property Group, LLC

Dear Sir/Madam:

Please find enclosed one (1) notarized copy of Deed for recording, together with a check for the applicable recording fee of \$510.00, representing the 51 claims being transferred.

If there are any questions or comments regarding this document, please do not hesitate to contact the undersigned. Thank you.

Sincerely,

Francisco A. Corrales
Francisco A. Corrales

Enclosures
FAC/sp
cc: Medina Property Group, LLC

RECEIVED
BLM AZ STATE OFFICE
2010 AUG 21 P 2:58
PHOENIX, ARIZONA

NO. OF CLAIMS 51
AMOUNT 510.
RECEIPT NO. 2209311
INIT. SC

** BLM-ASO**
ENTERED INTO COMPUTER
10/4/10 AT

After recording return to:
Silverberg & Weiss, P.A.
Address 2665 Executive Park Drive, Suite #2
Weston, FL 33331
Attention: Paul K. Silverberg, Esq.
Telephone: 954-384-0998

DEED AND BILL OF SALE

For consideration of Ten Dollars and other good and valuable consideration, the receipt and sufficiency of which are hereby acknowledged, REDSTONE RESOURCES CORPORATION, a Nevada corporation, and/or its undersigned transferee (collectively "Grantor"), does hereby convey to MEDINA PROPERTY GROUP, LLC, a Florida limited liability company ("MPG"), one hundred percent (100%) of the rights of Grantor in the unpatented lode mining claims and mill sites and the personal property in Mohave County, Arizona, more particularly described on Exhibit A hereto.

TO HAVE AND TO HOLD said property unto MPG and its successors and assigns forever, with all appurtenances thereunto belonging.

Subject to taxes for tax year 2010 and subsequent years. Taxes for tax year 2010 shall be paid by MPG.

IN WITNESS WHEREOF, this Deed and Bill of Sale was executed by the undersigned on the 22 day of MARCH, 2010.

Grantor M. Valle
By: M. Valle
Its (Title): DIRECTOR

State of FLORIDA)
County of DADA) ss.

RECEIVED
BLM AZ STATE OFFICE
2010 AUG 21 P 2:58
PHOENIX, ARIZONA

The foregoing instrument was acknowledged before me this 22 day of MARCH, 2010 by _____ of _____, a company created under the laws of the state of _____.

[Signature]
Notary Public
Serial, Number, if any _____

 Christopher M. Scaccia
COMMISSION # DD704504
EXPIRES: AUG. 12, 2011
WWW.AARONJOTARY.COM

✓ ^{TS} SEND TAX STATEMENTS TO MEDINA PROPERTY GROUP, LLC, c/o Silverberg & Weiss, P.A., 2665 Executive Park Drive, Suite #2, Weston, FL 33331.

Exhibit A

Claim Name	Approx Area (ha)	Mohave County Recorder's Book/Page	AMC Number	Remark
Copper Hill Mill No. 1	1.4	84/399-400	105792	
Copper Hill Mill No. 2	1.4	84/401-402	105793	
Copper Hill Mill No. 3	1.4	84/403-404	105794	
Copper Hill Mill No. 4	1.4	84/405-406	105795	
Copper Hill Mill No. 5	1.4	84/407-408	105796	
Copper Hill Mill No. 6	1.4	84/409-410	105797	
Copper Hill Mill No. 7	1.4	84/411-412	105798	
Copper Hill Mill No. 8	1.4	84/413-414	105799	
Copper Hill Mill No. 10	1.4	84/417-418	105801	
Copper Hill Mill No. 11	1.4		105802	
Copper Hill Mill No. 12	1.4		105803	
Copper Hill Mill No. 13	1.4	84/425-426	105804	
Copper Hill Mill No. 14	1.4	84/425-426	105805	
Copper Hill Mill No. 15	1.4	84/427-428	105806	
Copper Hill No. 2	5.6	WW/149-151(Amended 6A/55-56)	105785	
Hermes	5.6	Y/463 (Amended 6A/63-64)	105786	
Hermes No. 2	5.6	AA/191-193 (Amended 6A/63-64)	105787	
Jimtown Copper No. 1	5.5	6A/57-58	105788	
Valley Copper No. 1	4.2	6A/50	105789	Overstaked
Valley Copper No. 2	5.6	6I/25	105790	
Valley Copper No. 3	5.6	6C/118-119	105791	
Emerald No. 1	2.8	2706/457-458	339597	Overstaked
Emerald No. 2	5.6	2706/459-460	339598	
FDR	5.6		386617	
Subtotal Old Claims	71.3			
Emerald #1A	5.6	5282/269-270	364261	
Emerald #2A	5.6	5282/271	364262	
Emerald #3	5.6	5282/272	364263	
Emerald #4	5.6	5282/273	364264	
Emerald #5	5.6	5282/274	364265	
Emerald #6	5.6	5282/275	364266	
Emerald #7	5.6	5282/276	364267	
Emerald #8	5.5	5282/277	364268	
Emerald #9	2.0	5282/278	364269	
Emerald #10	2.0	5282/279	364270	Overstaked
Emerald #11	2.0	5282/280	364271	Overstaked

RECEIVED
 BLM AZ STATE OFFICE
 2010 AUG 27 2:58
 PHOENIX, ARIZONA

35/62

Claim Name	Approx Area (ha)	Mohave County Recorder's Book/Page	AMC Number	Remark
Emerald #12	0.1	5282/281	364272	Overstaked
Emerald #13	5.5	5282/282	364273	Overstaked
Emerald #14	2.2	5282/283	364274	Overstaked
Emerald #15	5.6	5282/284	364275	
Emerald #16	4.2	5282/285	364276	Overstaked
Emerald #17	5.6	5282/286	364277	
Emerald #18	2.8	5282/287	364278	Overstaked
Emerald #19	5.6	5282/288	364279	Overstaked
Emerald #20	2.7	5282/289	364280	Overstaked
Emerald #21	5.5	5349/445-446	364620	Overstaked
Emerald #22	3.0	5349/447-448	364621	Overstaked
Emerald #30	0.1	5349/463-464	364622	Overstaked
Emerald #19	5.6	5282/288	364279	Overstaked
Emerald #31	5.0	5349/465-466	364623	Overstaked
Emerald #43	1.4	5349/489-490	364624	Overstaked
Emerald #44	0	5349/491-492	364625	Overstaked
Emerald #45	0	5349/493-494	364626	Overstaked
Subtotal New Claims	106.9			
Total	177.9			

Duplicate

17/50

RECEIVED
BLM AZ STATE OFFICE
2000 AUG 27 P 2:58
PHOENIX, ARIZONA

United States Department of the Interior

Bureau of Land Management

LANDS/RECREATION & PLANNING

ONE N CENTRAL AVE

PHOENIX, AZ 85004 -2203

Phone:

Receipt

No:

2209311

Transaction #: 2279372	
Date of Transaction: 09/03/2010	
CUSTOMER:	
SILVERBERG & WEISS 2665 EXECUTIVE PARK DR STE 2 WESTON, FL 33331-3652 US	

LINE #	QTY	DESCRIPTION	REMARKS	UNIT PRICE	TOTAL
1	1.00	LOCATABLE MINERALS / MINING CLAIMS-NOT NEW-UNADJUD, ONE AUTH NO. ONLY / MINING CLAIM MONEY RECEIVED CASES: AMC105792/\$510.00	TRF (51)	- n/a -	510.00
TOTAL:					\$510.00

PAYMENT INFORMATION				
1	AMOUNT:	510.00	POSTMARKED:	N/A
	TYPE:	CHECK	RECEIVED:	09/03/2010
	CHECK NO:	1478		
	NAME:	SILVERBERG & WEISS 2665 EXECUTIVE PARK DR STE 2 WESTON FL 33331-3652 US		

REMARKS

This receipt was generated by the automated BLM Collections and Billing System and is a paper representation of a portion of the official electronic record contained therein.

SGV RESOURCES – EMERALD ISLE MINE
8000 North Old Boulder Dam Highway, P.O. Box 128
Chloride, AZ. 86431

Amc 105785
Amc 339597
Amc 90045


Bureau of Land Management
AZ. State Office
222 North Central Ave.
Phoenix, AZ. 85004-2203

Dear Recorder

Please find attached Quit Claim Deed for 22 claims. Enclosed is a check for \$110.00 to cover the \$5.00 per claim cost.

Please return recorded copies to: Joe Sawyer
SGV Resources
Emerald Isle Mine
P.O. Box 128
Chloride, AZ. 86431

Thank You,


Joe Sawyer
VP Operations

RECEIVED
BUREAU OF
LAND MANAGEMENT
2005 FEB - 9 P 1:24
ARIZONA
STATE OFFICE
PHOENIX, ARIZONA

Amc 90056 Not transferred. It is not owned
by ~~SGV~~ Western Consolidated Resources as
owned by Denny Levy and C. G. Patterson.

Emerald Isle Mine, 8000 N. Boulder Dam Hwy., P.O. Box 128, Chloride, AZ. 86431
Phone: (928) 565-2266 Fax: (928) 565-2266

APN _____

When Recorded, Mail To:
Joylyn Harmer
502 North Division Street
Carson City, NV 89703

Mail Tax Statements To:
SGV Resources Ltd.
502 N. Division Street
Carson City, NV 89703

2005001814 BK 5379 PG 747
OFFICIAL RECORDS OF MOHAVE COUNTY
JOAN MC CALL, MOHAVE COUNTY RECORDER
01/06/2005 10:21A PAGE 1 OF 2
SGV RESOURCES INC
RECORDING FEE 14.00

ARS-11-1134

AG

QUITCLAIM DEED

FOR VALUABLE CONSIDERATION, receipt of which is hereby acknowledged, WESTERN CONSOLIDATED RESOURCES INC., does hereby remise, release and quitclaim unto SGV RESOURCES INC., all of its right, title and interest in and to those certain Unpatented Lode Claims and Millsite Claims situate in the Wallapai District, Mojave County, State of Arizona, more particularly described on attached EXHIBIT "A"; TOGETHER WITH all tenements, hereditaments and appurtenances thereunto belonging or appertaining, and any reversions, remainders, rents, issues and profits thereof.

WITNESS MY HAND this 26th day of OCTOBER, 2004.

WESTERN CONSOLIDATED RESOURCES INC.

By:

Roy Shipes

ROY SHIPES, President & CEO

ARIZONA
STATE OFFICE
PHOENIX, ARIZONA

2005 FEB - 9 P 1:24

RECEIVED
BUREAU OF
LAND MANAGEMENT

STATE OF ARIZONA)

: ss.

COUNTY OF PIMA)

On this 26 day of OCTOBER, 2004, before me, a Notary Public in and for said County and State, personally appeared ROY SHIPES, personally known to (or proven to) me to be the person whose name is subscribed to the within instrument and acknowledged to me that he executed the within instrument.

Matthew Lang

NOTARY PUBLIC

Amc 90050 Not transferred.
AB

ENTERED INTO COMPUTER

10/24/05 *AB*




EXHIBIT "A"

The property is located in Sections 22 and 27, Townships 23N, R18W, in the Wallapai District, Mohave County, Arizona and consists of the following Mining Claims;

Unpatented Lode Claims (7)

Valley Copper No. 1	Amc 105 789
Valley Copper No. 2	Amc 105 790
Valley Copper No. 3	Amc 105 791
Jimtown Copper No. 1	Amc 105 788
Copper Hill No. 2	Amc 105 785
Hermes No. 1	Amc 105 786
Hermes No. 2	Amc 105 787

Emerald No. 1	Amc 339 597
Emerald No. 2	Amc 339 598
Franklin D. Roosevelt	Amc 96054

Millsite Claims (15)

Copper Hill Mill Site No. 1	Amc 105 792
Copper Hill Mill Site No. 2	Amc 105 793
Copper Hill Mill Site No. 3	Amc 105 794
Copper Hill Mill Site No. 4	Amc 105 795
Copper Hill Mill Site No. 5	Amc 105 796
Copper Hill Mill Site No. 6	Amc 105 797
Copper Hill Mill Site No. 7	Amc 105 798
Copper Hill Mill Site No. 8	Amc 105 799
Copper Hill Mill Site No. 14	Amc 105 805
Copper Hill Mill Site No. 15	Amc 105 806
Copper Hill Mill Site No. 10	Amc 105 801
Hermes Mill Site No. 1213	Amc 105 884

ARIZONA
STATE OFFICE
PHOENIX, ARIZONA

2005 FEB -9 P 1:24

RECEIVED
BUREAU OF
LAND MANAGEMENT

MINING CLAIM GEOGRAPHIC REPORT
 LIST OF MINING CLAIMS BY SECTION

MER TWP RNG SEC
 14 0230N 0180W 022

<u>SERIAL NUM</u>	<u>QUAD</u>	<u>CLAIM NAME</u>	<u>CLAIMANT</u>	<u>LEAD FILE</u>	<u>CASE TYPE</u>	<u>STATUS</u>	<u>LOC DATE</u>	<u>LAST ASSESSMENT</u>
<u>AMC105785</u>	NE SE	<u>COPPER HILL NO 2</u>	STEWART TITLE TRST TSC ENTPR INC	AMC105785	384101	ACTIVE	05/10/1918	2005
<u>AMC105786</u>	SE	HERMES	STEWART TITLE TRST TSC ENTPR INC	AMC105785	384101	ACTIVE	06/15/1907	2005
<u>AMC105787</u>	SW SE	<u>HERMES NO 2</u>	STEWART TITLE TRST TSC ENTPR INC	AMC105785	384101	ACTIVE	01/02/1908	2005
<u>AMC105788</u>	SW SE	JIMTOWN COPPER NO 1	STEWART TITLE TRST TSC ENTPR INC	AMC105785	384101	ACTIVE	07/10/1915	2005
<u>AMC105789</u> X	SW SE	<u>VALLEY COPPER NO 1</u>	STEWART TITLE TRST TSC ENTPR INC	AMC105785	384101	ACTIVE	08/10/1965	2005
<u>AMC105790</u>	SW	<u>VALLEY COPPER NO 2</u>	STEWART TITLE TRST TSC ENTPR INC	AMC105785	384101	ACTIVE	12/28/1959	2005
<u>AMC105791</u>	SW	<u>VALLEY COPPER NO 3</u>	STEWART TITLE TRST TSC ENTPR INC	AMC105785	384101	ACTIVE	04/26/1966	2005
<u>AMC105792</u>	SW SE	<u>COPPER HILL MILL NO1</u>	STEWART TITLE TRST TSC ENTPR INC	AMC105785	384101	ACTIVE	12/18/1972	2005
<u>AMC105793</u>	NE SE	<u>COPPER HILL MILL NO2</u>	STEWART TITLE TRST TSC ENTPR INC	AMC105785	384101	ACTIVE	12/18/1972	2005
<u>AMC105794</u>	NE SE	<u>COPPER HILL MILL NO3</u>	STEWART TITLE TRST TSC ENTPR INC	AMC105785	384101	ACTIVE	12/18/1972	2005
<u>AMC105795</u>	NE SE	<u>COPPER HILL MILL NO4</u>	STEWART TITLE TRST TSC ENTPR INC	AMC105785	384101	ACTIVE	12/18/1972	2005
<u>AMC105796</u>	NE SE	<u>COPPER HILL MILL NO5</u>	STEWART TITLE TRST TSC ENTPR INC	AMC105785	384101	ACTIVE	12/18/1972	2005
<u>AMC105797</u>	NE SE	<u>COPPER HILL MILL NO6</u>	STEWART TITLE TRST	AMC105785	384101	ACTIVE	12/18/1972	2005

NO WARRANTY IS MADE BY BLM FOR USE OF THE DATA
 FOR PURPOSES NOT INTENDED BY BLM

MINING CLAIM GEOGRAPHIC REPORT
 LIST OF MINING CLAIMS BY SECTION

<u>SERIAL NUM</u>	<u>QUAD</u>	<u>CLAIM NAME</u>	<u>CLAIMANT</u>	<u>LEAD FILE</u>	<u>CASE TYPE</u>	<u>STATUS</u>	<u>LOC DATE</u>	<u>LAST ASSESSMENT</u>
			TSC ENTPR INC	AMC105785	384101	ACTIVE	12/18/1972	2005
<u>AMC105798</u>	NE NW SW SE	<u>COPPER HILL MILL NO7</u>	STEWART TITLE TRST	AMC105785	384101	ACTIVE	12/18/1972	2005
			TSC ENTPR INC	AMC105785	384101	ACTIVE	12/18/1972	2005
<u>AMC105799</u>	NE NW SW SE	<u>COPPER HILL MILL NO8</u>	STEWART TITLE TRST	AMC105785	384101	ACTIVE	12/18/1972	2005
			TSC ENTPR INC	AMC105785	384101	ACTIVE	12/18/1972	2005
AMC105800	NE NW	X COPPER HILL MILL NO9	STEWART TITLE TRST	AMC105785	384101	ACTIVE	12/18/1972	2005
			TSC ENTPR INC	AMC105785	384101	ACTIVE	12/18/1972	2005
<u>AMC105801</u>	NE	X COPPER HILL MILL #10	STEWART TITLE TRST	AMC105785	384101	ACTIVE	12/18/1972	2005
			TSC ENTPR INC	AMC105785	384101	ACTIVE	12/18/1972	2005
AMC105802	NE	NOX COPPER HILL MILL #11	STEWART TITLE TRST	AMC105785	384101	ACTIVE	12/18/1972	2005
			TSC ENTPR INC	AMC105785	384101	ACTIVE	12/18/1972	2005
AMC105803	NE	COPPER HILL MILL #12	STEWART TITLE TRST	AMC105785	384101	ACTIVE	12/18/1972	2005
			TSC ENTPR INC	AMC105785	384101	ACTIVE	12/18/1972	2005
AMC105804	SW SE	HERMES MILL SITE #13	STEWART TITLE TRST	AMC105785	384101	ACTIVE	12/18/1972	2005
			TSC ENTPR INC	AMC105785	384101	ACTIVE	12/18/1972	2005
AMC105805	SW SE	COPPER HILL NO 1 -14	STEWART TITLE TRST	AMC105785	384101	ACTIVE	12/18/1972	2005
			TSC ENTPR INC	AMC105785	384101	ACTIVE	12/18/1972	2005
AMC105806	SW SE	COPPER HILL NO 1 -15	STEWART TITLE TRST	AMC105785	384101	ACTIVE	12/18/1972	2005
			TSC ENTPR INC	AMC105785	384101	ACTIVE	12/18/1972	2005
AMC13448	SE	TAN #17	CYPRUS MINERAL PARK CORP	AMC13342	384101	CLOSED	04/24/1960	1995
<u>AMC13470</u>	SE	TAN #41	CYPRUS MINERAL PARK CORP	AMC13342	384101	CLOSED	04/24/1960	1995
AMC3337	NW	C-8	BARGE E M	AMC263327	384101	CLOSED	09/20/1986	1989
AMC263338	NW	C-10	BARGE E M	AMC263327	384101	CLOSED	09/20/1986	1989
AMC263854	NW	C-6	BARGE E M	AMC263852	384101	CLOSED	10/19/1986	1989
AMC315958	SE	CHLORIDE 9	JORGENSON ROBERT	AMC315950	384101	CLOSED	05/13/1991	0000
AMC315959	SE	CHLORIDE 10	JORGENSON ROBERT	AMC315950	384101	CLOSED	05/13/1991	0000
AMC315960	NE SE	CHLORIDE 11	JORGENSON ROBERT	AMC315950	384101	CLOSED	05/13/1991	0000
AMC315961	NE SE	CHLORIDE 12	JORGENSON ROBERT	AMC315950	384101	CLOSED	05/13/1991	0000
AMC315962	NE	CHLORIDE 13	JORGENSON ROBERT	AMC315950	384101	CLOSED	05/13/1991	0000

NO WARRANTY IS MADE BY BLM FOR USE OF THE DATA
 FOR PURPOSES NOT INTENDED BY BLM

Mining Claim Geographic Report
 List of Mining Claims by Section

<u>SERIAL NUM</u>	<u>QUAD</u>	<u>CLAIM NAME</u>	<u>CLAIMANT</u>	<u>LEAD FILE</u>	<u>CASE TYPE</u>	<u>STATUS</u>	<u>LOC DATE</u>	<u>LAST ASSESSMENT</u>
AMC315963	NE	CHLORIDE 14	JORGENSEN ROBERT	AMC315950	384101	CLOSED	05/13/1991	0000
AMC315964	NE	CHLORIDE 15	JORGENSEN ROBERT	AMC315950	384101	CLOSED	05/13/1991	0000
AMC315965	NE	CHLORIDE 16	JORGENSEN ROBERT	AMC315950	384101	CLOSED	05/13/1991	0000
AMC315966	NE	CHLORIDE 17	JORGENSEN ROBERT	AMC315950	384101	CLOSED	05/13/1991	0000
AMC315967	NE	CHLORIDE 18	JORGENSEN ROBERT	AMC315950	384101	CLOSED	05/13/1991	0000
AMC315968	NE	CHLORIDE 19	JORGENSEN ROBERT	AMC315950	384101	CLOSED	05/13/1991	0000
AMC315969	NE	CHLORIDE 20	JORGENSEN ROBERT	AMC315950	384101	CLOSED	05/13/1991	0000
AMC315970	NE NW	CHLORIDE 21	JORGENSEN ROBERT	AMC315950	384101	CLOSED	05/13/1991	0000
AMC339597	SE	<u>EMERALD NO 1</u>	TSC ENTPR INC	AMC339597	384101	ACTIVE	03/26/1996	2005
AMC339598	SE	<u>EMERALD NO 2</u>	TSC ENTPR INC	AMC339597	384101	ACTIVE	03/26/1996	2005
AMC90056	SE	<u>FRNKLN DLNO ROOSEVLT</u>	LEVY DONNY	AMC90045	384101	ACTIVE	07/02/1939	2005
			PATTERSON C G	AMC90045	384101	ACTIVE	07/02/1939	2005

**United States Department of the Interior
Bureau of Land Management**

BUSINESS & SUPPORT SVCS DIV
222 N CENTRAL AVE
PHOENIX, AZ 85004 -2203
Phone: (602) 417-9200

Receipt	
No:	1024545

Transaction #: 1060728
Date of Transaction: 02/10/2005
CUSTOMER: JOE SAWYER PO BOX 128 CHLORIDE,AZ 86431

LINE #	QTY	DESCRIPTION	REMARKS	UNIT PRICE	TOTAL
1	1.00	LOCATABLE MINERALS / MINING CLAIMS-NOT NEW-UNADJUD,ONE AUTH NO. ONLY / MINING CLAIM MONEY RECEIVED (455) CASES: AMC105789/\$110.00	TRF - ²² 20	- n/a -	110.00
TOTAL:					\$110.00

PAYMENT INFORMATION																	
1	<table border="1"> <tr> <td>AMOUNT:</td> <td>\$110.00</td> <td>POSTMARKED:</td> <td>02/07/2005</td> </tr> <tr> <td>TYPE:</td> <td>CHECK</td> <td>RECEIVED:</td> <td>02/09/2005</td> </tr> <tr> <td>CHECK NO:</td> <td>1056</td> <td></td> <td></td> </tr> <tr> <td>NAME:</td> <td colspan="3">SGV RESOURCES INC PO BOX 128 CHLORIDE AZ 86431</td> </tr> </table>	AMOUNT:	\$110.00	POSTMARKED:	02/07/2005	TYPE:	CHECK	RECEIVED:	02/09/2005	CHECK NO:	1056			NAME:	SGV RESOURCES INC PO BOX 128 CHLORIDE AZ 86431		
AMOUNT:	\$110.00	POSTMARKED:	02/07/2005														
TYPE:	CHECK	RECEIVED:	02/09/2005														
CHECK NO:	1056																
NAME:	SGV RESOURCES INC PO BOX 128 CHLORIDE AZ 86431																

REMARKS

This receipt was generated by the automated BLM Collections and Billing System and is a paper representation of a portion of the official electronic record contained therein.

NOTICE!!

These documents have been scanned!

Do not place un-scanned documents beneath this notice!

Do not remove this notice from this file!

GPO Jacket No. 560-102
Print Order 61540
Rise Business Services, LLC
Job=AZ15 7/15/2019



Box Number= AZ15162



Claim Begin-End: AMC339567-AMC339598

4 Annual Filings



AZ15162-8

AMC338367-AMC339964

**DEPARTMENT OF THE INTERIOR
BUREAU OF LAND MANAGEMENT
MINING CLAIMS**

Run Date/Time: 9/5/2019

**MC Maintenance Fees Paid Through the BLM Pay Portal
(by Date Paid)**

Page 11 Of 521

CBS Receipt: 4544124

Printed For Lead File # AMC339597

Agency Tracking ID: 1566833183

Assessment Year: 2020

Number of BLM Serial Nr: 54

Paid On: 8/26/2019

Total Amount Paid: \$8,910.00

Claim Name	BLM Serial No	Lead File No	Amount Paid
COPPER HILL NO 2	AMC105785	AMC105785	\$165.00
HERMES	AMC105786	AMC105785	\$165.00
HERMES NO 2	AMC105787	AMC105785	\$165.00
JIMTOWN COPPER NO 1	AMC105788	AMC105785	\$165.00
VALLEY COPPER NO 1	AMC105789	AMC105785	\$165.00
VALLEY COPPER NO 2	AMC105790	AMC105785	\$165.00
VALLEY COPPER NO 3	AMC105791	AMC105785	\$165.00
COPPER HILL MILL NO1	AMC105792	AMC105785	\$165.00
COPPER HILL MILL NO2	AMC105793	AMC105785	\$165.00
COPPER HILL MILL NO3	AMC105794	AMC105785	\$165.00
COPPER HILL MILL NO4	AMC105795	AMC105785	\$165.00
COPPER HILL MILL NO5	AMC105796	AMC105785	\$165.00
COPPER HILL MILL NO6	AMC105797	AMC105785	\$165.00
COPPER HILL MILL NO7	AMC105798	AMC105785	\$165.00
COPPER HILL MILL NO8	AMC105799	AMC105785	\$165.00
COPPER HILL MILL #10	AMC105801	AMC105785	\$165.00
COPPER HILL MILL #11	AMC105802	AMC105785	\$165.00
COPPER HILL MILL #12	AMC105803	AMC105785	\$165.00
HERMES MILL SITE #13	AMC105804	AMC105785	\$165.00
COPPER HILL MILL 14	AMC105805	AMC105785	\$165.00
COPPER HILL MILL 15	AMC105806	AMC105785	\$165.00
EMERALD NO 1	AMC339597	AMC339597	\$165.00
EMERALD NO 2	AMC339598	AMC339597	\$165.00
EMERALD 5	AMC364265	AMC364261	\$165.00

NO WARRANTY IS MADE BY BLM FOR USE OF THE DATA FOR PURPOSES NOT INTENDED BY BLM

**DEPARTMENT OF THE INTERIOR
BUREAU OF LAND MANAGEMENT
MINING CLAIMS**

Run Date/Time: 9/5/2019

**MC Maintenance Fees Paid Through the BLM Pay Portal
(by Date Paid)**

Page 12 Of 521

EMERALD 6	AMC364266	AMC364261	\$165.00
EMERALD 7	AMC364267	AMC364261	\$165.00
EMERALD 8	AMC364268	AMC364261	\$165.00
EMERALD 9	AMC364269	AMC364261	\$165.00
EMERALD 10	AMC364270	AMC364261	\$165.00
EMERALD 11	AMC364271	AMC364261	\$165.00
EMERALD 12	AMC364272	AMC364261	\$165.00
EMERALD 13	AMC364273	AMC364261	\$165.00
EMERALD 14	AMC364274	AMC364261	\$165.00
EMERALD 15	AMC364275	AMC364261	\$165.00
EMERALD 16	AMC364276	AMC364261	\$165.00
EMERALD 17	AMC364277	AMC364261	\$165.00
EMERALD 18	AMC364278	AMC364261	\$165.00
EMERALD 19	AMC364279	AMC364261	\$165.00
EMERALD 20	AMC364280	AMC364261	\$165.00
EMERALD #21	AMC364620	AMC364620	\$165.00
EMERALD #22	AMC364621	AMC364620	\$165.00
EMERALD #30	AMC364622	AMC364620	\$165.00
EMERALD #31	AMC364623	AMC364620	\$165.00
EMERALD #43	AMC364624	AMC364620	\$165.00
EMERALD #44	AMC364625	AMC364620	\$165.00
EMERALD #45	AMC364626	AMC364620	\$165.00
FDR	AMC386617	AMC386616	\$165.00
CCP #1	AMC423712	AMC423712	\$165.00
CCP #2	AMC423713	AMC423712	\$165.00
EMERALD 2B	AMC439433	AMC439433	\$165.00
EMERALD 3A	AMC439434	AMC439433	\$165.00
EMERALD 4A	AMC439435	AMC439433	\$165.00
EMERALD 40	AMC439436	AMC439433	\$165.00
EMERALD 41	AMC439437	AMC439433	\$165.00

United States Department of the Interior
Bureau of Land Management
 BUSINESS & SUPPORT SVCS DIV
 ONE N CENTRAL AVE SUITE 800
 PHOENIX, AZ 85004 -4427
 Phone: 602-417-9200

Receipt

No: 4544124

Transaction #: 4665115	
Date of Transaction: 08/26/2019	
CUSTOMER:	
SUNBURST MINERALS NOT APPLICABLE DENVER,CO 80225 US	

LINE #	QTY	DESCRIPTION	REMARKS	UNIT PRICE	TOTAL
1	1.00	LOCATABLE MINERALS / MINING CLAIMS- NOT NEW-UNADJUD,ONE AUTH NO. ONLY / MINING CLAIM MONEY RECEIVED CASES: AMC439437/\$8910.00		- n/a -	8910.00
TOTAL:					\$8,910.00

PAYMENT INFORMATION					
1	AMOUNT:	8910.00	POSTMARKED:	N/A	
	TYPE:	EFT	RECEIVED:	08/26/2019	
	NAME:	SUNBURST MINERALS NOT APPLICABLE DENVER CO 80225 US			

REMARKS

This receipt was generated by the automated BLM Collections and Billing System and is a paper representation of a portion of the official electronic record contained therein.

**DEPARTMENT OF THE INTERIOR
BUREAU OF LAND MANAGEMENT
MINING CLAIMS**

Run Date/Time: 10/4/2019

**MC Maintenance Fees Paid Through the BLM Pay Portal
(by Date Paid)**

Page 4 Of 15

CBS Receipt: 4544124

Printed For Lead File # AMC339597

Agency Tracking ID: 1566833183

Assessment Year: 2020

Number of BLM Serial Nr: 54

Paid On: 8/26/2019

Total Amount Paid: \$8,910.00

Claim Name	BLM Serial No	Lead File No	Amount Paid
COPPER HILL NO 2	AMC105785	AMC105785	\$165.00
HERMES	AMC105786	AMC105785	\$165.00
HERMES NO 2	AMC105787	AMC105785	\$165.00
JIMTOWN COPPER NO 1	AMC105788	AMC105785	\$165.00
VALLEY COPPER NO 1	AMC105789	AMC105785	\$165.00
VALLEY COPPER NO 2	AMC105790	AMC105785	\$165.00
VALLEY COPPER NO 3	AMC105791	AMC105785	\$165.00
COPPER HILL MILL NO1	AMC105792	AMC105785	\$165.00
COPPER HILL MILL NO2	AMC105793	AMC105785	\$165.00
COPPER HILL MILL NO3	AMC105794	AMC105785	\$165.00
COPPER HILL MILL NO4	AMC105795	AMC105785	\$165.00
COPPER HILL MILL NO5	AMC105796	AMC105785	\$165.00
COPPER HILL MILL NO6	AMC105797	AMC105785	\$165.00
COPPER HILL MILL NO7	AMC105798	AMC105785	\$165.00
COPPER HILL MILL NO8	AMC105799	AMC105785	\$165.00
COPPER HILL MILL #10	AMC105801	AMC105785	\$165.00
COPPER HILL MILL #11	AMC105802	AMC105785	\$165.00
COPPER HILL MILL #12	AMC105803	AMC105785	\$165.00
HERMES MILL SITE #13	AMC105804	AMC105785	\$165.00
COPPER HILL MILL 14	AMC105805	AMC105785	\$165.00
COPPER HILL MILL 15	AMC105806	AMC105785	\$165.00
EMERALD NO 1	AMC339597	AMC339597	\$165.00
EMERALD NO 2	AMC339598	AMC339597	\$165.00
EMERALD 5	AMC364265	AMC364261	\$165.00

NO WARRANTY IS MADE BY BLM FOR USE OF THE DATA FOR PURPOSES NOT INTENDED BY BLM

**DEPARTMENT OF THE INTERIOR
BUREAU OF LAND MANAGEMENT
MINING CLAIMS**

Run Date/Time: 10/4/2019

**MC Maintenance Fees Paid Through the BLM Pay Portal
(by Date Paid)**

Page 5 Of 15

EMERALD 6	AMC364266	AMC364261	\$165.00
EMERALD 7	AMC364267	AMC364261	\$165.00
EMERALD 8	AMC364268	AMC364261	\$165.00
EMERALD 9	AMC364269	AMC364261	\$165.00
EMERALD 10	AMC364270	AMC364261	\$165.00
EMERALD 11	AMC364271	AMC364261	\$165.00
EMERALD 12	AMC364272	AMC364261	\$165.00
EMERALD 13	AMC364273	AMC364261	\$165.00
EMERALD 14	AMC364274	AMC364261	\$165.00
EMERALD 15	AMC364275	AMC364261	\$165.00
EMERALD 16	AMC364276	AMC364261	\$165.00
EMERALD 17	AMC364277	AMC364261	\$165.00
EMERALD 18	AMC364278	AMC364261	\$165.00
EMERALD 19	AMC364279	AMC364261	\$165.00
EMERALD 20	AMC364280	AMC364261	\$165.00
EMERALD #21	AMC364620	AMC364620	\$165.00
EMERALD #22	AMC364621	AMC364620	\$165.00
EMERALD #30	AMC364622	AMC364620	\$165.00
EMERALD #31	AMC364623	AMC364620	\$165.00
EMERALD #43	AMC364624	AMC364620	\$165.00
EMERALD #44	AMC364625	AMC364620	\$165.00
EMERALD #45	AMC364626	AMC364620	\$165.00
FDR	AMC386617	AMC386616	\$165.00
CCP #1	AMC423712	AMC423712	\$165.00
CCP #2	AMC423713	AMC423712	\$165.00
EMERALD 2B	AMC439433	AMC439433	\$165.00
EMERALD 3A	AMC439434	AMC439433	\$165.00
EMERALD 4A	AMC439435	AMC439433	\$165.00
EMERALD 40	AMC439436	AMC439433	\$165.00
EMERALD 41	AMC439437	AMC439433	\$165.00

United States Department of the Interior
Bureau of Land Management
 BUSINESS & SUPPORT SVCS DIV
 ONE N CENTRAL AVE SUITE 800
 PHOENIX, AZ 85004 -4427
 Phone: 602-417-9200

Receipt	
No:	4544124

Transaction #: 4665115	
Date of Transaction: 08/26/2019	
CUSTOMER:	
	SUNBURST MINERALS NOT APPLICABLE DENVER,CO 80225 US

LINE #	QTY	DESCRIPTION	REMARKS	UNIT PRICE	TOTAL
1	1.00	LOCATABLE MINERALS / MINING CLAIMS- NOT NEW-UNADJUD,ONE AUTH NO. ONLY / MINING CLAIM MONEY RECEIVED CASES: AMC439437/\$8910.00		- n/a -	8910.00
TOTAL:					\$8,910.00

PAYMENT INFORMATION			
1	AMOUNT:	8910.00	POSTMARKED: N/A
	TYPE:	EFT	RECEIVED: 08/26/2019
	NAME:	SUNBURST MINERALS NOT APPLICABLE DENVER CO 80225 US	

REMARKS

This receipt was generated by the automated BLM Collections and Billing System and is a paper representation of a portion of the official electronic record contained therein.

**DEPARTMENT OF THE INTERIOR
BUREAU OF LAND MANAGEMENT
MINING CLAIMS**

Run Date/Time: 8/20/2018

**MC Maintenance Fees Paid Through the BLM Pay Portal
(by Date Paid)**

Page 289 Of 316

CBS Receipt: 4238329

Printed For Lead File # **AMC339597**

Agency Tracking ID: 1534540852

Assessment Year: 2019

Number of BLM Serial Nr: 54

Paid On: 8/17/2018

Total Amount Paid: \$8,370.00

Claim Name	BLM Serial No	Lead File No	Amount Paid
COPPER HILL NO 2	AMC105785	AMC105785	\$155.00
HERMES	AMC105786	AMC105785	\$155.00
HERMES NO 2	AMC105787	AMC105785	\$155.00
JIMTOWN COPPER NO 1	AMC105788	AMC105785	\$155.00
VALLEY COPPER NO 1	AMC105789	AMC105785	\$155.00
VALLEY COPPER NO 2	AMC105790	AMC105785	\$155.00
VALLEY COPPER NO 3	AMC105791	AMC105785	\$155.00
COPPER HILL MILL NO1	AMC105792	AMC105785	\$155.00
COPPER HILL MILL NO2	AMC105793	AMC105785	\$155.00
COPPER HILL MILL NO3	AMC105794	AMC105785	\$155.00
COPPER HILL MILL NO4	AMC105795	AMC105785	\$155.00
COPPER HILL MILL NO5	AMC105796	AMC105785	\$155.00
COPPER HILL MILL NO6	AMC105797	AMC105785	\$155.00
COPPER HILL MILL NO7	AMC105798	AMC105785	\$155.00
COPPER HILL MILL NO8	AMC105799	AMC105785	\$155.00
COPPER HILL MILL #10	AMC105801	AMC105785	\$155.00
COPPER HILL MILL #11	AMC105802	AMC105785	\$155.00
COPPER HILL MILL #12	AMC105803	AMC105785	\$155.00
HERMES MILL SITE #13	AMC105804	AMC105785	\$155.00
COPPER HILL MILL 14	AMC105805	AMC105785	\$155.00
COPPER HILL MILL 15	AMC105806	AMC105785	\$155.00
EMERALD NO 1	AMC339597	AMC339597	\$155.00
EMERALD NO 2	AMC339598	AMC339597	\$155.00
EMERALD 5	AMC364265	AMC364261	\$155.00

NO WARRANTY IS MADE BY BLM FOR USE OF THE DATA FOR PURPOSES NOT INTENDED BY BLM

**DEPARTMENT OF THE INTERIOR
BUREAU OF LAND MANAGEMENT
MINING CLAIMS**

Run Date/Time: 8/20/2018

**MC Maintenance Fees Paid Through the BLM Pay Portal
(by Date Paid)**

Page 290 Of 316

EMERALD 6	AMC364266	AMC364261	\$155.00
EMERALD 7	AMC364267	AMC364261	\$155.00
EMERALD 8	AMC364268	AMC364261	\$155.00
EMERALD 9	AMC364269	AMC364261	\$155.00
EMERALD 10	AMC364270	AMC364261	\$155.00
EMERALD 11	AMC364271	AMC364261	\$155.00
EMERALD 12	AMC364272	AMC364261	\$155.00
EMERALD 13	AMC364273	AMC364261	\$155.00
EMERALD 14	AMC364274	AMC364261	\$155.00
EMERALD 15	AMC364275	AMC364261	\$155.00
EMERALD 16	AMC364276	AMC364261	\$155.00
EMERALD 17	AMC364277	AMC364261	\$155.00
EMERALD 18	AMC364278	AMC364261	\$155.00
EMERALD 19	AMC364279	AMC364261	\$155.00
EMERALD 20	AMC364280	AMC364261	\$155.00
EMERALD #21	AMC364620	AMC364620	\$155.00
EMERALD #22	AMC364621	AMC364620	\$155.00
EMERALD #30	AMC364622	AMC364620	\$155.00
EMERALD #31	AMC364623	AMC364620	\$155.00
EMERALD #43	AMC364624	AMC364620	\$155.00
EMERALD #44	AMC364625	AMC364620	\$155.00
EMERALD #45	AMC364626	AMC364620	\$155.00
FDR	AMC386617	AMC386616	\$155.00
CCP #1	AMC423712	AMC423712	\$155.00
CCP #2	AMC423713	AMC423712	\$155.00
EMERALD 2B	AMC439433	AMC439433	\$155.00
EMERALD 3A	AMC439434	AMC439433	\$155.00
EMERALD 4A	AMC439435	AMC439433	\$155.00
EMERALD 40	AMC439436	AMC439433	\$155.00
EMERALD 41	AMC439437	AMC439433	\$155.00

United States Department of the Interior
Bureau of Land Management
 BUSINESS & SUPPORT SVCS DIV
 ONE N CENTRAL AVE SUITE 800
 PHOENIX, AZ 85004 -4427
 Phone: 602-417-9200

Receipt

No: 4238329

Transaction #: 4353720	
Date of Transaction: 08/17/2018	
CUSTOMER:	
SUNBURST MINERALS 300 LA CUESTA DR PORTOLA VALLEY, CA 94028 US	

LINE #	QTY	DESCRIPTION	REMARKS	UNIT PRICE	TOTAL
1	1.00	LOCATABLE MINERALS / MINING CLAIMS- NOT NEW-UNADJUD, ONE AUTH NO. ONLY / MINING CLAIM MONEY RECEIVED CASES: AMC105785/\$8370.00		- n/a -	8370.00
TOTAL:					\$8,370.00

PAYMENT INFORMATION				
NOTE: Items will appear on credit card statement as "BLM O Mining Claim".				
1	AMOUNT:	8370.00	POSTMARKED:	N/A
	TYPE:	CREDIT CARD	RECEIVED:	08/17/2018
	NAME:	SUNBURST MINERALS 300 LA CUESTA DR PORTOLA VALLEY CA 94028 US		
	CARD NO:	XXXXXXXXXXXX2002	AUTH CODE:	118015
	NAME ON CARD:	SUNBURST MINERALS		
	SIGNATURE:			

REMARKS

This receipt was generated by the automated BLM Collections and Billing System and is a paper representation of a portion of the official electronic record contained therein.

**DEPARTMENT OF THE INTERIOR
BUREAU OF LAND MANAGEMENT
MINING CLAIMS**

MC Maintenance Fees Paid Through the BLM Pay Portal

CBS Receipt: 3963836

Printed For Lead File # AMC339597

Agency Tracking ID: 1503955542

Assessment Year: 2018

Number of BLM Serial Nr: 54

Paid On: 08/28/2017

Total Amount Paid: \$8,370.00

Claim Name	BLM Serial No	Lead File No	Amount Paid
COPPER HILL NO 2	AMC105785	AMC105785	\$155.00
HERMES	AMC105786	AMC105785	\$155.00
HERMES NO 2	AMC105787	AMC105785	\$155.00
JIMTOWN COPPER NO 1	AMC105788	AMC105785	\$155.00
VALLEY COPPER NO 1	AMC105789	AMC105785	\$155.00
VALLEY COPPER NO 2	AMC105790	AMC105785	\$155.00
VALLEY COPPER NO 3	AMC105791	AMC105785	\$155.00
COPPER HILL MILL NO1	AMC105792	AMC105785	\$155.00
COPPER HILL MILL NO2	AMC105793	AMC105785	\$155.00
COPPER HILL MILL NO3	AMC105794	AMC105785	\$155.00
COPPER HILL MILL NO4	AMC105795	AMC105785	\$155.00
COPPER HILL MILL NO5	AMC105796	AMC105785	\$155.00
COPPER HILL MILL NO6	AMC105797	AMC105785	\$155.00
COPPER HILL MILL NO7	AMC105798	AMC105785	\$155.00
COPPER HILL MILL NO8	AMC105799	AMC105785	\$155.00
COPPER HILL MILL #10	AMC105801	AMC105785	\$155.00
COPPER HILL MILL #11	AMC105802	AMC105785	\$155.00
COPPER HILL MILL #12	AMC105803	AMC105785	\$155.00
HERMES MILL SITE #13	AMC105804	AMC105785	\$155.00
COPPER HILL MILL 14	AMC105805	AMC105785	\$155.00
COPPER HILL MILL 15	AMC105806	AMC105785	\$155.00
EMERALD NO 1	AMC339597	AMC339597	\$155.00
EMERALD NO 2	AMC339598	AMC339597	\$155.00
EMERALD 5	AMC364265	AMC364261	\$155.00
EMERALD 6	AMC364266	AMC364261	\$155.00
EMERALD 7	AMC364267	AMC364261	\$155.00
EMERALD 8	AMC364268	AMC364261	\$155.00
EMERALD 9	AMC364269	AMC364261	\$155.00
EMERALD 10	AMC364270	AMC364261	\$155.00
EMERALD 11	AMC364271	AMC364261	\$155.00
EMERALD 12	AMC364272	AMC364261	\$155.00
EMERALD 13	AMC364273	AMC364261	\$155.00
EMERALD 14	AMC364274	AMC364261	\$155.00
EMERALD 15	AMC364275	AMC364261	\$155.00
EMERALD 16	AMC364276	AMC364261	\$155.00
EMERALD 17	AMC364277	AMC364261	\$155.00

Run Date: 09/05/17

Run Time: 02:33 PM

**DEPARTMENT OF THE INTERIOR
BUREAU OF LAND MANAGEMENT
MINING CLAIMS**

MC Maintenance Fees Paid Through the BLM Pay Portal

CBS Receipt: 3963836

Printed For Lead File # AMC339597

Agency Tracking ID: 1503955542

Assessment Year: 2018

Number of BLM Serial Nr: 54

Paid On: 08/28/2017

Total Amount Paid: \$8,370.00

Claim Name	BLM Serial No	Lead File No	Amount Paid
EMERALD 18	AMC364278	AMC364261	\$155.00
EMERALD 19	AMC364279	AMC364261	\$155.00
EMERALD 20	AMC364280	AMC364261	\$155.00
EMERALD #21	AMC364620	AMC364620	\$155.00
EMERALD #22	AMC364621	AMC364620	\$155.00
EMERALD #30	AMC364622	AMC364620	\$155.00
EMERALD #31	AMC364623	AMC364620	\$155.00
EMERALD #43	AMC364624	AMC364620	\$155.00
EMERALD #44	AMC364625	AMC364620	\$155.00
EMERALD #45	AMC364626	AMC364620	\$155.00
FDR	AMC386617	AMC386616	\$155.00
CCP #1	AMC423712	AMC423712	\$155.00
CCP #2	AMC423713	AMC423712	\$155.00
EMERALD 2B	AMC439433	AMC439433	\$155.00
EMERALD 3A	AMC439434	AMC439433	\$155.00
EMERALD 4A	AMC439435	AMC439433	\$155.00
EMERALD 40	AMC439436	AMC439433	\$155.00
EMERALD 41	AMC439437	AMC439433	\$155.00

NO WARRANTY IS MADE BY BLM FOR USE OF THE DATA FOR PURPOSES NOT INTENDED BY BLM

United States Department of the Interior
Bureau of Land Management
 BUSINESS & SUPPORT SVCS DIV
 ONE N CENTRAL AVE SUITE 800
 PHOENIX, AZ 85004 -4427
 Phone: 602-417-9200

Receipt

No: 3963836

Transaction #: 4073709	
Date of Transaction: 08/28/2017	
CUSTOMER:	
SUNBURST MINERALS 912 COLE ST SAN FRANCISCO, CA 94117 US	

LINE #	QTY	DESCRIPTION	REMARKS	UNIT PRICE	TOTAL
1	1.00	LOCATABLE MINERALS / MINING CLAIMS- NOT NEW-UNADJUD, ONE AUTH NO. ONLY / MINING CLAIM MONEY RECEIVED CASES: AMC105787/\$8370.00		- n/a -	8370.00
TOTAL:					\$8,370.00

PAYMENT INFORMATION			
NOTE: Items will appear on credit card statement as "BLM O Mining Claim".			
1	AMOUNT:	8370.00	POSTMARKED: N/A
	TYPE:	CREDIT CARD	RECEIVED: 08/28/2017
	NAME:	SUNBURST MINERALS 912 COLE ST SAN FRANCISCO CA 94117 US	
	CARD NO:	XXXXXXXXXXXX2002	AUTH CODE: 121606
	NAME ON CARD:	SUNBURST MINERALS	
	EXPIRES:	11/2019	
	SIGNATURE:		

REMARKS

This receipt was generated by the automated BLM Collections and Billing System and is a paper representation of a portion of the official electronic record contained therein.

Run Date: 09/09/16

Run Time: 05:54 AM

**DEPARTMENT OF THE INTERIOR
BUREAU OF LAND MANAGEMENT
MINING CLAIMS**

MC Maintenance Fees Paid Through the BLM Pay Portal

CBS Receipt: 3641781

Printed For Lead File # **AMC339597**

Agency Tracking ID: 1472150754

Assessment Year: 2017

Number of BLM Serial Nr: 53

Paid On: 08/25/2016

Total Amount Paid: \$8,215.00

Claim Name	BLM Serial No	Lead File No	Amount Paid
COPPER HILL NO 2	AMC105785	AMC105785	\$155.00
HERMES	AMC105786	AMC105785	\$155.00
HERMES NO 2	AMC105787	AMC105785	\$155.00
JIMTOWN COPPER NO 1	AMC105788	AMC105785	\$155.00
VALLEY COPPER NO 1	AMC105789	AMC105785	\$155.00
VALLEY COPPER NO 2	AMC105790	AMC105785	\$155.00
VALLEY COPPER NO 3	AMC105791	AMC105785	\$155.00
COPPER HILL MILL NO1	AMC105792	AMC105785	\$155.00
COPPER HILL MILL NO2	AMC105793	AMC105785	\$155.00
COPPER HILL MILL NO3	AMC105794	AMC105785	\$155.00
COPPER HILL MILL NO4	AMC105795	AMC105785	\$155.00
COPPER HILL MILL NO5	AMC105796	AMC105785	\$155.00
COPPER HILL MILL NO6	AMC105797	AMC105785	\$155.00
COPPER HILL MILL NO7	AMC105798	AMC105785	\$155.00
COPPER HILL MILL NO8	AMC105799	AMC105785	\$155.00
COPPER HILL MILL #10	AMC105801	AMC105785	\$155.00
COPPER HILL MILL #11	AMC105802	AMC105785	\$155.00
COPPER HILL MILL #12	AMC105803	AMC105785	\$155.00
HERMES MILL SITE #13	AMC105804	AMC105785	\$155.00
COPPER HILL MILL 14	AMC105805	AMC105785	\$155.00
COPPER HILL MILL 15	AMC105806	AMC105785	\$155.00
EMERALD NO 1	AMC339597	AMC339597	\$155.00
EMERALD NO 2	AMC339598	AMC339597	\$155.00
EMERALD 1A	AMC364261	AMC364261	\$155.00
EMERALD 2A	AMC364262	AMC364261	\$155.00
EMERALD 3	AMC364263	AMC364261	\$155.00
EMERALD 4	AMC364264	AMC364261	\$155.00
EMERALD 5	AMC364265	AMC364261	\$155.00
EMERALD 6	AMC364266	AMC364261	\$155.00
EMERALD 7	AMC364267	AMC364261	\$155.00
EMERALD 8	AMC364268	AMC364261	\$155.00
EMERALD 9	AMC364269	AMC364261	\$155.00
EMERALD 10	AMC364270	AMC364261	\$155.00
EMERALD 11	AMC364271	AMC364261	\$155.00
EMERALD 12	AMC364272	AMC364261	\$155.00
EMERALD 13	AMC364273	AMC364261	\$155.00

NO WARRANTY IS MADE BY BLM FOR USE OF THE DATA FOR PURPOSES NOT INTENDED BY BLM

Run Date: 09/09/16

Run Time: 05:54 AM

**DEPARTMENT OF THE INTERIOR
BUREAU OF LAND MANAGEMENT
MINING CLAIMS**

MC Maintenance Fees Paid Through the BLM Pay Portal

CBS Receipt: 3641781

Printed For Lead File # AMC339597

Agency Tracking ID: 1472150754

Assessment Year: 2017

Number of BLM Serial Nr: 53

Paid On: 08/25/2016

Total Amount Paid: \$8,215.00

Claim Name	BLM Serial No	Lead File No	Amount Paid
EMERALD 14	AMC364274	AMC364261	\$155.00
EMERALD 15	AMC364275	AMC364261	\$155.00
EMERALD 16	AMC364276	AMC364261	\$155.00
EMERALD 17	AMC364277	AMC364261	\$155.00
EMERALD 18	AMC364278	AMC364261	\$155.00
EMERALD 19	AMC364279	AMC364261	\$155.00
EMERALD 20	AMC364280	AMC364261	\$155.00
EMERALD #21	AMC364620	AMC364620	\$155.00
EMERALD #22	AMC364621	AMC364620	\$155.00
EMERALD #30	AMC364622	AMC364620	\$155.00
EMERALD #31	AMC364623	AMC364620	\$155.00
EMERALD #43	AMC364624	AMC364620	\$155.00
EMERALD #44	AMC364625	AMC364620	\$155.00
EMERALD #45	AMC364626	AMC364620	\$155.00
FDR	AMC386617	AMC386616	\$155.00
CCP #1	AMC423712	AMC423712	\$155.00
CCP #2	AMC423713	AMC423712	\$155.00

United States Department of the Interior
Bureau of Land Management
 BUSINESS & SUPPORT SVCS DIV
 ONE N CENTRAL AVE SUITE 800
 PHOENIX, AZ 85004 -4427
 Phone: (602) 417-9200

Receipt

No: 3641781

Transaction #: 3745729	
Date of Transaction: 08/25/2016	
CUSTOMER:	
SUNBURST MINERALS 912 COLE ST SAN FRANCISCO, CA 94117 US	

LINE #	QTY	DESCRIPTION	REMARKS	UNIT PRICE	TOTAL
1	1.00	LOCATABLE MINERALS / MINING CLAIMS- NOT NEW-UNADJUD, ONE AUTH NO. ONLY / MINING CLAIM MONEY RECEIVED CASES: AMC105787/\$8215.00		- n/a -	8215.00
TOTAL:					\$8,215.00

PAYMENT INFORMATION			
NOTE: Items will appear on credit card statement as "BLM O Mining Claim".			
1	AMOUNT:	8215.00	POSTMARKED: N/A
	TYPE:	CREDIT CARD	RECEIVED: 08/25/2016
	NAME:	SUNBURST MINERALS 912 COLE ST SAN FRANCISCO CA 94117 US	
	CARD NO:	XXXXXXXXXXXX2002	AUTH CODE: 025452
	NAME ON CARD:	SUNBURST MINERALS	
	EXPIRES:	06/2018	
	SIGNATURE:		

REMARKS

This receipt was generated by the automated BLM Collections and Billing System and is a paper representation of a portion of the official electronic record contained therein.

**DEPARTMENT OF THE INTERIOR
BUREAU OF LAND MANAGEMENT
MINING CLAIMS**

MC Maintenance Fees Paid Through the BLM Pay Portal

CBS Receipt: 3380485

Printed For Lead File # **AMC339597**

Agency Tracking ID: 1440779605

Number of BLM Serial Nr: 51

Assessment Year: 2016

Paid On: 08/28/2015

Total Amount Paid: \$7,905.00

Claim Name	BLM Serial No	Lead File No	Amount Paid
COPPER HILL NO 2	AMC105785	AMC105785	\$155.00
HERMES	AMC105786	AMC105785	\$155.00
HERMES NO 2	AMC105787	AMC105785	\$155.00
JIMTOWN COPPER NO 1	AMC105788	AMC105785	\$155.00
VALLEY COPPER NO 1	AMC105789	AMC105785	\$155.00
VALLEY COPPER NO 2	AMC105790	AMC105785	\$155.00
VALLEY COPPER NO 3	AMC105791	AMC105785	\$155.00
COPPER HILL MILL NO1	AMC105792	AMC105785	\$155.00
COPPER HILL MILL NO2	AMC105793	AMC105785	\$155.00
COPPER HILL MILL NO3	AMC105794	AMC105785	\$155.00
COPPER HILL MILL NO4	AMC105795	AMC105785	\$155.00
COPPER HILL MILL NO5	AMC105796	AMC105785	\$155.00
COPPER HILL MILL NO6	AMC105797	AMC105785	\$155.00
COPPER HILL MILL NO7	AMC105798	AMC105785	\$155.00
COPPER HILL MILL NO8	AMC105799	AMC105785	\$155.00
COPPER HILL MILL #10	AMC105801	AMC105785	\$155.00
COPPER HILL MILL #11	AMC105802	AMC105785	\$155.00
COPPER HILL MILL #12	AMC105803	AMC105785	\$155.00
HERMES MILL SITE #13	AMC105804	AMC105785	\$155.00
COPPER HILL MILL 14	AMC105805	AMC105785	\$155.00
COPPER HILL MILL 15	AMC105806	AMC105785	\$155.00
EMERALD NO 1	AMC339597	AMC339597	\$155.00
EMERALD NO 2	AMC339598	AMC339597	\$155.00
EMERALD 1A	AMC364261	AMC364261	\$155.00
EMERALD 2A	AMC364262	AMC364261	\$155.00
EMERALD 3	AMC364263	AMC364261	\$155.00
EMERALD 4	AMC364264	AMC364261	\$155.00
EMERALD 5	AMC364265	AMC364261	\$155.00
EMERALD 6	AMC364266	AMC364261	\$155.00
EMERALD 7	AMC364267	AMC364261	\$155.00
EMERALD 8	AMC364268	AMC364261	\$155.00
EMERALD 9	AMC364269	AMC364261	\$155.00
EMERALD 10	AMC364270	AMC364261	\$155.00
EMERALD 11	AMC364271	AMC364261	\$155.00
EMERALD 12	AMC364272	AMC364261	\$155.00
EMERALD 13	AMC364273	AMC364261	\$155.00

**DEPARTMENT OF THE INTERIOR
BUREAU OF LAND MANAGEMENT
MINING CLAIMS**

MC Maintenance Fees Paid Through the BLM Pay Portal

Claim Name	BLM Serial No	Lead File No	Amount Paid
EMERALD 14	AMC364274	AMC364261	\$155.00
EMERALD 15	AMC364275	AMC364261	\$155.00
EMERALD 16	AMC364276	AMC364261	\$155.00
EMERALD 17	AMC364277	AMC364261	\$155.00
EMERALD 18	AMC364278	AMC364261	\$155.00
EMERALD 19	AMC364279	AMC364261	\$155.00
EMERALD 20	AMC364280	AMC364261	\$155.00
EMERALD #21	AMC364620	AMC364620	\$155.00
EMERALD #22	AMC364621	AMC364620	\$155.00
EMERALD #30	AMC364622	AMC364620	\$155.00
EMERALD #31	AMC364623	AMC364620	\$155.00
EMERALD #43	AMC364624	AMC364620	\$155.00
EMERALD #44	AMC364625	AMC364620	\$155.00
EMERALD #45	AMC364626	AMC364620	\$155.00
FDR	AMC386617	AMC386616	\$155.00

United States Department of the Interior
Bureau of Land Management
 BUSINESS & SUPPORT SVCS DIV
 ONE N CENTRAL AVE SUITE 800
 PHOENIX, AZ 85004 -4427
 Phone: (602) 417-9200

Receipt

No: 3380485

Transaction #: 3478768	
Date of Transaction: 08/28/2015	
CUSTOMER:	
SUNBURST MINERALS LLC 912 COLE ST SAN FRANCISCO, CA 94117 US	

LINE #	QTY	DESCRIPTION	REMARKS	UNIT PRICE	TOTAL
1	1.00	LOCATABLE MINERALS / MINING CLAIMS- NOT NEW-UNADJUD, ONE AUTH NO. ONLY / MINING CLAIM MONEY RECEIVED CASES: AMC364626/\$7905.00		- n/a -	7905.00
TOTAL:					\$7,905.00

PAYMENT INFORMATION			
NOTE: Items will appear on credit card statement as "BLM O Mining Claim".			
1	AMOUNT:	7905.00	POSTMARKED: N/A
	TYPE:	CREDIT CARD	RECEIVED: 08/28/2015
	NAME:	SUNBURST MINERALS LLC 912 COLE ST SAN FRANCISCO CA 94117 US	
	CARD NO:	XXXXXXXXXXXX2002	AUTH CODE: 587983
	NAME ON CARD:	SUNBURST MINERALS LLC	
	EXPIRES:	06/2018	
	SIGNATURE:		

REMARKS

This receipt was generated by the automated BLM Collections and Billing System and is a paper representation of a portion of the official electronic record contained therein.

364620 105785
 386616 339597
 364261

MAINTANCE FEE PAYMENT

Claimant Name: Sierra Resource Group, Inc.
 Address: 9550 S Eastern Ave., Suite 253
 City: Las Vegas, State: Nevada Zip: 89123
 Telephone: 702-462-7285
 E-mail address : bbudman@sierragroupinc.com

Signature: _____

Check here if this a change of address

RECEIVED
 BLM AZ STATE OFFICE
 2014 AUG 27 A 9: 53
 PHOENIX, ARIZONA
 BLM
 Date
 Stamp

Line No.	AMC Number	Claim/Site Name	Mohave County Recorder's Book/Page	TWP	RNG	SEC
1	105792	Copper Hill Mill No. 1	84/399-400	0230N	0180W	022
2	105793	Copper Hill Mill No. 2	84/401-402	0230N	0180W	022
3	105794	Copper Hill Mill No. 3	84/403-404	0230N	0180W	022
4	105795	Copper Hill Mill No. 4	84/405-406	0230N	0180W	022
5	105796	Copper Hill Mill No. 5	84/407-408	0230N	0180W	022
6	105797	Copper Hill Mill No. 6	84/409-410	0230N	0180W	022
7	105798	Copper Hill Mill No. 7	84/411-412	0230N	0180W	022
8	105799	Copper Hill Mill No. 8	84/413-414	0230N	0180W	022
9	105801	Copper Hill Mill No. 10	84/417-418	0230N	0180W	022
10	105802	Copper Hill Mill No. 11		0230N	0180W	022
11	105803	Copper Hill Mill No. 12		0230N	0180W	022
12	105804	Copper Hill Mill No. 13	84/425-426	0230N	0180W	022
13	105805	Copper Hill Mill No. 14	84/425-426	0230N	0180W	022
14	105806	Copper Hill Mill No. 15	84/427-428	0230N	0180W	022
15	105785	Copper Hill No. 2	WW/149-151 (Amended 6A/55-56)	0230N	0180W	022
16	105786	Hermes	Y/463 (Amended 6A/63-64)	0230N	0180W	022
17	105787	Hermes No. 2	AA/191-193 (Amended 6A/63-64)	0230N	0180W	022
18	105788	Jimtown Copper No. 1	6A/57-58	0230N	0180W	022
19	105789	Valley Copper No. 1	6A/50	0230N	0180W	022
20	105790	Valley Copper No. 2	6I/25	0230N	0180W	022

List additional claims on Form MCF 114

Bureau of Land Management
 Arizona State Office
www.az.blm.gov

ENTERED
 SEP 02 2014
 BY: BB

No. of Claims: 51 x \$155 = \$7,905
 Check No. 1036 Init. BB/CA/AA
 Receipt No. 3115424
 For BLM Use Only

SUPPLEMENTAL ATTACHMENT
for Emerald Isle Claims (Sierra Resource Group, Inc.)

May be used with the following forms for listing
Additional mining claims:
Check One.

Maintenance Fee Payment

BLM
Date
Stamp

2014 AUG 27
PHOENIX, ARIZONA

RECEIVED
BLM AZ STATE
OFFICE
002

Line No.	AMC Number	Claim/Site Name	Mohave County Recorder's Book/Page	TWP	RANGE	SECTION
21	105791	Valley Copper No. 3	6C/118-119	0230N	0180W	022
22	339597	Emerald No. 1	2706/457-458	0230N	0180W	022
23	339598	Emerald No. 2	2706/459-460	0230N	0180W	022
24	386617	FDR		0230N	0180W	022
25	364261	Emerald #1A	5282/269-270	0230N	0180W	026
26	364262	Emerald #2A	5282/271	0230N	0180W	027
27	364263	Emerald #3	5282/272	0230N	0180W	026
28	364264	Emerald #4	5282/273	0230N	0180W	027
29	364265	Emerald #5	5282/274	0230N	0180W	026
30	364266	Emerald #6	5282/275	0230N	0180W	027
31	364267	Emerald #7	5282/276	0230N	0180W	026
32	364268	Emerald #8	5282/277	0230N	0180W	027
33	364269	Emerald #9	5282/278	0230N	0180W	023
34	364270	Emerald #10	5282/279	0230N	0180W	022
35	364271	Emerald #11	5282/280	0230N	0180W	023
36	364272	Emerald #12	5282/281	0230N	0180W	022
37	364273	Emerald #13	5282/282	0230N	0180W	023
38	364274	Emerald #14	5282/283	0230N	0180W	022
39	364275	Emerald #15	5282/284	0230N	0180W	023
40	364276	Emerald #16	5282/285	0230N	0180W	022
41	364277	Emerald #17	5282/286	0230N	0180W	023
42	364278	Emerald #18	5282/287	0230N	0180W	022
43	364279	Emerald #19	5282/288	0230N	0180W	023
44	364280	Emerald #20	5282/289	0230N	0180W	022
45	364620	Emerald #21	5349/445-446	0230N	0180W	022
46	364621	Emerald #22	5349/447-448	0230N	0180W	022
47	364622	Emerald #30	5349/463-464	0230N	0180W	022
48	364632	Emerald #31	5349/465-466	0230N	0180W	022
49	364624	Emerald #43	5349/489-490	0230N	0180W	022
50	364625	Emerald #44	5349/491-492	0230N	0180W	022
51	364626	Emerald #45	5349/493-494	0230N	0180W	022

United States Department of the Interior
Bureau of Land Management
 LANDS/RECREATION & PLANNING
 ONE N CENTRAL AVE
 PHOENIX, AZ 85004 -2203
 Phone: 602-417-9200

Receipt

No: 3115424

Transaction #: 3207155		ENTERED INTO COMPUTER
Date of Transaction: 08/28/2014		
CUSTOMER:		SEP - 2 2014 <i>JB</i>
SIERRA RESOURCE GROUP 9550 S 77 EASTERN AVE STE 253 LAS VEGAS, NV 89123 US		

LINE #	QTY	DESCRIPTION	REMARKS	UNIT PRICE	TOTAL
1	1.00	LOCATABLE MINERALS / MINING CLAIMS-NOT NEW-UNADJUD, ONE AUTH NO. ONLY / MINING CLAIM MONEY RECEIVED CASES: AMC105792/\$7905.00	MAINT FEE PYMNT (51) 2015	- n/a -	7905.00
TOTAL:					\$7,905.00

PAYMENT INFORMATION			
1	AMOUNT:	7905.00	POSTMARKED: 08/26/2014
	TYPE:	CHECK	RECEIVED: 08/27/2014
	CHECK NO:	1036	
	NAME:	BENJAMIN, TIMOTHY 12520 SW 195 TERRACE MIAMI FL 33177 US	

REMARKS

This receipt was generated by the automated BLM Collections and Billing System and is a paper representation of a portion of the official electronic record contained therein.

NOTICE OF INTENTION TO HOLD MINING CLAIMS/SITES

When Recorded Return Document to:

Sierra Resource Group, Inc.
 9550 S Eastern Ave., Suite 253
 Las Vegas, Nevada 89123
 Telephone: 702-462-7285
 E-mail address : bbudman@sierragroupinc.com
 Check here if this a change of address

AMC 105785
 339597
 364261
 364620
 386616

BLM
 Date
 Stamp
 2013 JUL - 1
 8:22
 PHOENIX, ARIZONA
 RECEIVED
 BLM AZ STATE OFFICE

We intend to hold the claims and/or sites listed below for the calendar year 2014, and We have filed or will file a Notice of Intent to Hold in the county where the claims are located.

Reason for filing a Notice of Intent to Hold instead of an assessment work filing:
 (X) Maintenance fee was paid to maintain claims during this assessment year.

Line No.	AMC Number	Claim/Site Name	Mohave County Recorder's Book/Page	TWP	RNG	SEC
1	105792	Copper Hill Mill No. 1	84/399-400	0230N	0180W	022
2	105793	Copper Hill Mill No. 2	84/401-402	0230N	0180W	022
3	105794	Copper Hill Mill No. 3	84/403-404	0230N	0180W	022
4	105795	Copper Hill Mill No. 4	84/405-406	0230N	0180W	022
5	105796	Copper Hill Mill No. 5	84/407-408	0230N	0180W	022
6	105797	Copper Hill Mill No. 6	84/409-410	0230N	0180W	022
7	105798	Copper Hill Mill No. 7	84/411-412	0230N	0180W	022
8	105799	Copper Hill Mill No. 8	84/413-414	0230N	0180W	022
9	105801	Copper Hill Mill No. 10	84/417-418	0230N	0180W	022
10	105802	Copper Hill Mill No. 11		0230N	0180W	022
11	105803	Copper Hill Mill No. 12		0230N	0180W	022
12	105804	Copper Hill Mill No. 13	84/425-426	0230N	0180W	022
13	105805	Copper Hill Mill No. 14	84/425-426	0230N	0180W	022
14	105806	Copper Hill Mill No. 15	84/427-428	0230N	0180W	022
15	105785	Copper Hill No. 2	WW/149-151(Amended 6A/55-56)	0230N	0180W	022
16	105786	Hermes	Y/463 (Amended 6A/63-64)	0230N	0180W	022
17	105787	Hermes No. 2	AA/191-193 (Amended 6A/63-64)	0230N	0180W	022
18	105788	Jimtown Copper No. 1	6A/57-58	0230N	0180W	022
19	105789	Valley Copper No. 1	6A/50	0230N	0180W	022
20	105790	Valley Copper No. 2	6I/25	0230N	0180W	022

Lead Amc#
 105785
 ↓
 105785
 ↓

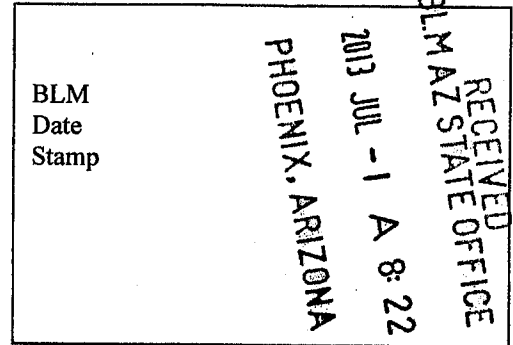
List additional claims on Form MCF 114

Bureau of Land Management
 Arizona State Office

Receipt# 2824645
ENTERED INTO COMPUTER
 JUL 03 2013

NOTICE OF INTENTION TO HOLD MINING CLAIMS/SITES

page 3



1. State of Arizona, County of Mohave

2. I (Name) Sierra Resource Group, Inc.

3. Reside at (Address) 9550 S Eastern Ave., Suite 253

City Las Vegas County _____ State NV Zip 89123 being duly sworn, depose and say that I am a citizen of the United States, more than eighteen years of age, that all of the facts set forth in this notice, subject to the provisions and penalties of 18 U.S.C. 1001 pertaining to the filing of false, fictitious, or fraudulent statements with the United States, are true and correct according to the best of my knowledge, information and belief.

4. Owner's name and address (If not shown in Items 1-3 above). _____

5. Dated: 06/27/2013 Signature: 

No. of Claims: <u>51</u> x \$10 = <u>510.00</u>
Check No. <u>1015</u> Init. <u>AA</u>
Receipt No. <u>2824645</u>
For BLM Use Only

United States Department of the Interior
Bureau of Land Management
 LANDS/RECREATION & PLANNING
 ONE N CENTRAL AVE
 PHOENIX, AZ 85004 -2203
 Phone: 602-417-9200

Receipt

No: 2824645

Transaction #: 2909975		ENTERED INTO COMPUTER
Date of Transaction: 07/02/2013		
CUSTOMER: JUL 03 2013 <i>ps</i>		
SIERRA RESOURCE GROUP INC 9550 S EASTERN AVE STE 253 LAS VEGAS,NV 89123-8042 US		

LINE #	QTY	DESCRIPTION	REMARKS	UNIT PRICE	TOTAL
1	1.00	LOCATABLE MINERALS / MINING CLAIMS- NOT NEW-UNADJUD,ONE AUTH NO. ONLY / MINING CLAIM MONEY RECEIVED CASES: AMC105792/\$510.00	NOI (51) 2014	- n/a -	510.00
TOTAL:					\$510.00

PAYMENT INFORMATION					
1	AMOUNT:	510.00	POSTMARKED:	06/28/2013	
	TYPE:	CHECK	RECEIVED:	07/01/2013	
	CHECK NO:	1015			
	NAME:	SIERRA RESOURCE GROUP INC 9550 S EASTERN AVE STE 253 LAS VEGAS NV 89123-8042 US			

REMARKS

This receipt was generated by the automated BLM Collections and Billing System and is a paper representation of a portion of the official electronic record contained therein.


Lead #
 105785 < 105785-791
 105792-799
 105801-806

339597 339597-598
 386616 386617
 364261 364261-280
 364620 364620-626

AMC 105 100
 339597
 364261
 364620
 386616

MAINTANCE FEE PAYMENT

Claimant Name: Sierra Resource Group, Inc.
 Address: 9550 S Eastern Ave., Suite 253
 City: Las Vegas, State: Nevada Zip: 89123
 Telephone: 702-462-7285
 E-mail address : bbudman@sierragroupinc..com

Signature: 

Check here if this a change of address

RECEIVED
 BLM AZ STATE OFFICE
 2013 JUL - 1 A 8: 21
 PHOENIX, ARIZONA
 BLM
 Date
 Stamp

Line No.	AMC Number	Claim/Site Name	Mohave County Recorder's Book/Page	TWP	RNG	SEC
1	105792	Copper Hill Mill No. 1	84/399-400	0230N	0180W	022
2	105793	Copper Hill Mill No. 2	84/401-402	0230N	0180W	022
3	105794	Copper Hill Mill No. 3	84/403-404	0230N	0180W	022
4	105795	Copper Hill Mill No. 4	84/405-406	0230N	0180W	022
5	105796	Copper Hill Mill No. 5	84/407-408	0230N	0180W	022
6	105797	Copper Hill Mill No. 6	84/409-410	0230N	0180W	022
7	105798	Copper Hill Mill No. 7	84/411-412	0230N	0180W	022
8	105799	Copper Hill Mill No. 8	84/413-414	0230N	0180W	022
9	105801	Copper Hill Mill No. 10	84/417-418	0230N	0180W	022
10	105802	Copper Hill Mill No. 11		0230N	0180W	022
11	105803	Copper Hill Mill No. 12		0230N	0180W	022
12	105804	Copper Hill Mill No. 13	84/425-426	0230N	0180W	022
13	105805	Copper Hill Mill No. 14	84/425-426	0230N	0180W	022
14	105806	Copper Hill Mill No. 15	84/427-428	0230N	0180W	022
15	105785	Copper Hill No. 2	WW/149-151(Amended 6A/55-56)	0230N	0180W	022
16	105786	Hermes	Y/463 (Amended 6A/63-64)	0230N	0180W	022
17	105787	Hermes No. 2	AA/191-193 (Amended 6A/63-64)	0230N	0180W	022
18	105788	Jimtown Copper No. 1	6A/57-58	0230N	0180W	022
19	105789	Valley Copper No. 1	6A/50	0230N	0180W	022
20	105790	Valley Copper No. 2	6I/25	0230N	0180W	022

List additional claims on Form MCF 114

Bureau of Land Management
 Arizona State Office

ENTERED INTO COMPUTER
 JUL 03 2013 *RS*

No. of Claims: 51 x \$140 = \$7140.⁰⁰
 Check No. 1014 Init. *AA*
 Receipt No. #2824650
 For BLM Use Only

SUPPLEMENTAL ATTACHMENT
for Emerald Isle Claims (Sierra Resource Group, Inc.)

May be used with the following forms for listing
Additional mining claims:
Check One.

Maintenance Fee Payment

BLM
Date
Stamp

PHOENIX, ARIZONA

2013 JUL - 1 A 8:22

RECEIVED
BLMAZ STATE OFFICE

Line No.	AMC Number	Claim/Site Name	Mohave County Recorder's Book/Page	TWP	RNG	SEC
21	105791	Valley Copper No. 3	6C/118-119	0230N	0180W	022
22	339597	Emerald No. 1	2706/457-458	0230N	0180W	022
23	339598	Emerald No. 2	2706/459-460	0230N	0180W	022
24	386617	FDR		0230N	0180W	022
25	364261	Emerald #1A	5282/269-270	0230N	0180W	026
26	364262	Emerald #2A	5282/271	0230N	0180W	027
27	364263	Emerald #3	5282/272	0230N	0180W	026
28	364264	Emerald #4	5282/273	0230N	0180W	027
29	364265	Emerald #5	5282/274	0230N	0180W	026
30	364266	Emerald #6	5282/275	0230N	0180W	027
31	364267	Emerald #7	5282/276	0230N	0180W	026
32	364268	Emerald #8	5282/277	0230N	0180W	027
33	364269	Emerald #9	5282/278	0230N	0180W	023
34	364270	Emerald #10	5282/279	0230N	0180W	022
35	364271	Emerald #11	5282/280	0230N	0180W	023
36	364272	Emerald #12	5282/281	0230N	0180W	022
37	364273	Emerald #13	5282/282	0230N	0180W	023
38	364274	Emerald #14	5282/283	0230N	0180W	022
39	364275	Emerald #15	5282/284	0230N	0180W	023
40	364276	Emerald #16	5282/285	0230N	0180W	022
41	364277	Emerald #17	5282/286	0230N	0180W	023
42	364278	Emerald #18	5282/287	0230N	0180W	022
43	364279	Emerald #19	5282/288	0230N	0180W	023
44	364280	Emerald #20	5282/289	0230N	0180W	022
45	364620	Emerald #21	5349/445-446	0230N	0180W	022
46	364621	Emerald #22	5349/447-448	0230N	0180W	022
47	364622	Emerald #30	5349/463-464	0230N	0180W	022
48	364632	Emerald #31	5349/465-466	0230N	0180W	022
49	364624	Emerald #43	5349/489-490	0230N	0180W	022
50	364625	Emerald #44	5349/491-492	0230N	0180W	022
51	364626	Emerald #45	5349/493-494	0230N	0180W	022

earthsmart

FedEx carbon-neutral

FedEx Express

FO

FedEx Express

FO

RECEIVED
BLM AZ STATE OFFICE

JUL - 1 A 8:21
PHOENIX ARIZONA

FedEx First Overnight®

147916 REV 9/08 RRD

FedEx First Overnight®

147916 REV 9/08 RRD

xpi

FedEx NEW Package Express US Airbill

FedEx Tracking Number 8025 3872 2197

0200

Recipient's Copy

1 From [Redacted] Date 6/28/13
 Sender's Name Brad Budman Phone 305 216-7870
 Company Sierra Resource Group
 Address 9550 S. Eastern Ave Suite 253
 City Las Vegas State NV ZIP 89123

2 Your Internal Billing Reference

3 To Recipient's Name Bureau of Land Management
 Company Arizona State Office
 Address One North Central Ave Suite 800
 City Phoenix State AZ ZIP 85004-4427

HOLD Weekday
 FedEx location address
 REQUIRED. NOT available for
 FedEx First Overnight.

HOLD Saturday
 FedEx location address
 REQUIRED. Available ONLY for
 FedEx Priority Overnight and
 FedEx 2Day to select locations.

4 Express Package Service

NOTE: Service order has changed. Please contact nearest office.

Next Business Day

- FedEx First Overnight
Earliest next business morning delivery to select locations. Friday shipments will be delivered on Monday unless SATURDAY Delivery is selected.
- FedEx Priority Overnight
Next business morning. Friday shipments will be delivered on Monday unless SATURDAY Delivery is selected.
- FedEx Standard Overnight
Next business afternoon. Saturday Delivery NOT available.

Zone Business Days

- FedEx 2Day A.M.
Second business morning. Saturday Delivery NOT available.
- FedEx 2Day
Second business afternoon. Thursday shipments will be delivered on Monday unless SATURDAY Delivery is selected.
- FedEx Express Saver
Third business day. Saturday Delivery NOT available.

5 Packaging

- FedEx Envelope* FedEx Pak* FedEx Box FedEx Tube Other

6 Special Handling and Delivery Signature Options

- SATURDAY Delivery
NOT available for FedEx Standard Overnight, FedEx 2Day A.M., or FedEx Express Saver.
- No Signature Required
Package may be left without obtaining a signature for delivery.
- Direct Signature
Signatures at recipient's address may sign for delivery. Fee applies.
- Indirect Signature
If no one is available at recipient's address, someone at a neighboring address may sign for delivery. For residential deliveries only. Fee applies.

Does this shipment contain dangerous goods?

- No Yes
As per attached Shipper's Declaration.
- Yes
Shipper's Declaration not required.
- Dry Ice
Dry Ice, 9 Unit 1815
- Cargo Aircraft Only

7 Payment Bill to:

- Sender
From the Section 704(a) bill
- Recipient
- Third Party
- Credit Card
- Cash/Check

Total Packages Total Weight [Redacted] Credit Card Acct. No. [Redacted]

Your liability is limited to US\$200 unless you declare a higher value. See the current FedEx Service Guide for details.

644

Rev. Date 1/12 - Part #167022 - ©2012 FedEx - PRINTED IN U.S.A. GPP

fedex.com 1800.GoFedEx 1800.463.3339

fedex.com 1800.GoFedEx 1800.463.3339



8025 3872 2197

FedEx[®]
Express

FedEx
FIRST
OVERNIGHT

Delivery Address
1 N CENTRAL AVE



Part # 156297-435 RT2 06/13

ORIGIN ID:HWOR

SHIP DATE: 28 JUN 13
ACTWGT: 0.2 LB
CAD: /OFFC1400
DIMS: 0x0x0 IN
BILL SENDER

UNITED STATES US

TO **BURCAN OF LAND MANAGEMENT**
ARIZONA STATE OFFICE
1 N CENTRAL AVE
STE 800
PHOENIX AZ 85004

(602) 417-9628

REF:

DEPT:



FedEx
Express



Part # 156297-435 RT2 06/13

ing it
BP

made
cable.

a

TRK# 8025 3872 2197
0200

MON - 01 JUL 8:00A
FIRST OVERNIGHT

X1 ZSYA


85004
AZ-US PHX



FedEx First Overnight[®]

147918 REV 9/08 RRD

FO



FedEx First Overnight[®]

147918 REV 9/08 RRD

FO

United States Department of the Interior
Bureau of Land Management
 LANDS/RECREATION & PLANNING
 ONE N CENTRAL AVE
 PHOENIX, AZ 85004 -2203
 Phone: 602-417-9200

Receipt

No: 2824650

Transaction #: 2909982		ENTERED INTO COMPUTER
Date of Transaction: 07/02/2013		
CUSTOMER:		JUL 03 2013 <i>PS</i>
SIERRA RESOURCE GROUP INC 9550 S EASTERN AVE STE 253 LAS VEGAS,NV 89123-8042 US		

LINE #	QTY	DESCRIPTION	REMARKS	UNIT PRICE	TOTAL
1	1.00	LOCATABLE MINERALS / MINING CLAIMS-NOT NEW-UNADJUD,ONE AUTH NO. ONLY / MINING CLAIM MONEY RECEIVED CASES: AMC105792/\$7140.00	MAINT FEE PYMNT (51) 2014	- n/a -	7140.00
TOTAL:					\$7,140.00

PAYMENT INFORMATION					
1	AMOUNT:	7140.00	POSTMARKED:	06/28/2013	
	TYPE:	CHECK	RECEIVED:	07/01/2013	
	CHECK NO:	1014			
	NAME:	SIERRA RESOURCE GROUP INC 9550 S EASTERN AVE STE 253 LAS VEGAS NV 89123-8042 US			

REMARKS

This receipt was generated by the automated BLM Collections and Billing System and is a paper representation of a portion of the official electronic record contained therein.

NOTICE OF INTENTION TO HOLD MINING CLAIMS/SITES

Amc 105785

339597

386616

When Recorded Return Document to:

Sierra Resource Group, Inc.
9550 S Eastern Ave., Suite 253
Las Vegas, NV 89123

E-mail address : bbudman@sierragroupinc.com

Check here if this a change of address

BLM
Date
Stamp

PHOENIX, ARIZONA
2012 DEC 28 A 9:33
RECEIVED
BLM AZ STATE OFFICE

We intend to hold the claims and/or sites listed below for the calendar year 2013, and We have filed or will file a Notice of Intent to Hold in the county where the claims are located.

Reason for filing a Notice of Intent to Hold instead of an assessment work filing:
(X) Maintenance fee was paid to maintain claims during this assessment year.

Amc 364261

364620

364627

Line No.	AMC Number	Claim Name	Mohave County Recorder's Book/Page
1	105792	Copper Hill Mill No. 1	84/399-400
2	105793	Copper Hill Mill No. 2	84/401-402
3	105794	Copper Hill Mill No. 3	84/403-404
4	105795	Copper Hill Mill No. 4	84/405-406
5	105796	Copper Hill Mill No. 5	84/407-408
6	105797	Copper Hill Mill No. 6	84/409-410
7	105798	Copper Hill Mill No. 7	84/411-412
8	105799	Copper Hill Mill No. 8	84/413-414
9	105801	Copper Hill Mill No. 10	84/417-418
10	105802	Copper Hill Mill No. 11	
11	105803	Copper Hill Mill No. 12	
12	105804	Copper Hill Mill No. 13	
13	105805	Copper Hill Mill No. 14	84/425-426
14	105806	Copper Hill Mill No. 15	84/425-426
15	105785	Copper Hill No. 2	84/427-428
16	105786	Hermes	WW/149-151(Amended 6A/55-56)
17	105787	Hermes No. 2	Y/463 (Amended 6A/63-64)
18	105788	Jimtown Copper No. 1	AA/191-193 (Amended 6A/63-64)
19	105789	Valley Copper No. 1	6A/57-58
20	105790	Valley Copper No. 2	6A/50
			6I/25

List additional claims on Form MCF 114

Bureau of Land Management
Arizona State Office
www.az.blm.gov

ENTRIBED INTO COMPUTERS

1/21/13 AT

SUPPLEMENTAL ATTACHMENT
for Emerald Isle Claims (Sierra Resource Group, Inc.)

May be used with the following forms for listing
Additional mining claims:
Check One.

Notice of Intention to Hold Mining Claims/Sites

BLM
Date
Stamp

RECEIVED
BLM AZ STATE OFFICE
2012 DEC 28 A 9:33
PHOENIX, ARIZONA

Line No.	AMC Number	Claim Name	Mohave County Recorder's Book/Page
21	105791	Valley Copper No. 3	6C/118-119
22	339597	Emerald No. 1	2706/457-458
23	339598	Emerald No. 2	2706/459-460
24	386617	FDR	
25	364261	Emerald #1A	5282/269-270
26	364262	Emerald #2A	5282/271
27	364263	Emerald #3	5282/272
28	364264	Emerald #4	5282/273
29	364265	Emerald #5	5282/274
30	364266	Emerald #6	5282/275
31	364267	Emerald #7	5282/276
32	364268	Emerald #8	5282/277
33	364269	Emerald #9	5282/278
34	364270	Emerald #10	5282/279
35	364271	Emerald #11	5282/280
36	364272	Emerald #12	5282/281
37	364273	Emerald #13	5282/282
38	364274	Emerald #14	5282/283
39	364275	Emerald #15	5282/284
40	364276	Emerald #16	5282/285
41	364277	Emerald #17	5282/286
42	364278	Emerald #18	5282/287
43	364279	Emerald #19	5282/288
44	364280	Emerald #20	5282/289
45	364620	Emerald #21	5349/445-446
46	364621	Emerald #22	5349/447-448
47	364622	Emerald #30	5349/463-464
48	364632	Emerald #31	5349/465-466
49	364624	Emerald #43	5349/489-490
50	364625	Emerald #44	5349/491-492
51	364626	Emerald #45	5349/493-494

NOTICE OF INTENTION TO HOLD MINING CLAIMS/SITES
page 2

RECEIVED
CLINTON STATE OFFICE
2012 DEC 28 A 9: 33
PHOENIX, ARIZONA
BLM
Date
Stamp

1. State of Arizona, County of Mohave

2. I (Name) Sierra Resource Group, Inc.

3. Reside at (Address) 9550 S Eastern Ave., Suite 253

City Las Vegas County _____ State NV Zip 89123 being duly sworn, depose and

say that I am a citizen of the United States, more than eighteen years of age, that all of the facts set forth in this notice, subject to the provisions and penalties of 18 U.S.C. 1001 pertaining to the filing of false, fictitious, or fraudulent statements with the United States, are true and correct according to the best of my knowledge, information and belief.

4. Owner's name and address (If not shown in Items 1-3 above). _____

5. Dated: 12/27/2012 Signature: [Signature] for Sierra Resource Group, Inc.

No. of Claims: 51 x \$10 = \$510.00
Check No. 1010 Init. A.H.
Receipt No. 2716608
For BLM Use Only

United States Department of the Interior
Bureau of Land Management
 LANDS/RECREATION & PLANNING
 ONE N CENTRAL AVE
 PHOENIX, AZ 85004 -2203
 Phone: 602-417-9200

Receipt

No: 2716608

Transaction #: 2799014	ENTERED INTO COMPUTER
Date of Transaction: 01/02/2013	
CUSTOMER:	
SIERRA RESOURCE GROUP INC 9550 S EASTERN AVE STE 253 LAS VEGAS, NV 89123-8042 US	

LINE #	QTY	DESCRIPTION	REMARKS	UNIT PRICE	TOTAL
1	1.00	LOCATABLE MINERALS / MINING CLAIMS- NOT NEW-UNADJUD, ONE AUTH NO. ONLY / MINING CLAIM MONEY RECEIVED CASES: AMC105792/\$510.00	NOI - 51	- n/a -	510.00
TOTAL:					\$510.00

PAYMENT INFORMATION			
1	AMOUNT:	510.00	POSTMARKED: N/A
	TYPE:	CHECK	RECEIVED: 12/28/2012
	CHECK NO:	1010	
	NAME:	SIERRA RESOURCE GROUP INC 9550 S EASTERN AVE STE 253 LAS VEGAS NV 89123-8042 US	

REMARKS

This receipt was generated by the automated BLM Collections and Billing System and is a paper representation of a portion of the official electronic record contained therein.

Lead AMC # *(B)* FEB 07 2013
 AMC 105785
 339597
 386616
 364261
 364620
 364627

AMC 105785
 33 9597
 386 616
 36 4261
 36 4 620


MAINTANCE FEE PAYMENT

Claimant Name: Sierra Resource Group, Inc.
 Address: P.O. Box 128
 City: Chloride, State: Arizona Zip: 86431
 Telephone: 775-224-2017
 E-mail address _____

Signature: _____
 _____ Agent

Date: August 31, 2011

_____ Check here if this a change of address



2011 SEP - 7 A 7:42
 RECEIVED
 BLM AZ STATE OFFICE

Mining Claim Maintenance Fee Payment of \$140 per claim or site is due on or before September 1, 2011, in lieu of assessment work for the upcoming assessment year beginning September 1 of the year above noted.

Line No.	Claim Name	Mohave County Recorder's Book/Page	AMC Number
1	Copper Hill Mill No. 1	84/399-400	105792 ✓
2	Copper Hill Mill No. 2	84/401-402	105793 ✓
3	Copper Hill Mill No. 3	84/403-404	105794 ✓
4	Copper Hill Mill No. 4	84/405-406	105795 ✓
5	Copper Hill Mill No. 5	84/407-408	105796 ✓
6	Copper Hill Mill No. 6	84/409-410	105797 ✓
7	Copper Hill Mill No. 7	84/411-412	105798 ✓
8	Copper Hill Mill No. 8	84/413-414	105799 ✓
9	Copper Hill Mill No. 10	84/417-418	105801 ✓
10	Copper Hill Mill No. 11		105802 ✓
11	Copper Hill Mill No. 12		105803 ✓
12	Copper Hill Mill No. 13	84/425-426	105804 ✓
13	Copper Hill Mill No. 14	84/425-426	105805 ✓
14	Copper Hill Mill No. 15	84/427-428	105806 ✓
15	Copper Hill No. 2	WW/149-151 (Amended 6A/55-56)	105785 ✓
16	Hermes	Y/463 (Amended 6A/63-64)	105786 ✓
17	Hermes No. 2	AA/191-193 (Amended 6A/63-64)	105787 ✓
18	Jimtown Copper No. 1	6A/57-58	105788 ✓
19	Valley Copper No. 1	6A/50	105789 ✓
20	Valley Copper No. 2	6I/25	105790 ✓

Bureau of Land Management
 Arizona State Office
 One North Central Avenue
 Suite 800
 Phoenix, AZ. 85004-4427
www.az.blm.gov

No. of Claims: 51 x \$140 = \$7,140.00
 Check No. _____ Init. [Signature]
 Receipt No. 24203380
For BLM Use Only

SUPPLEMENTAL ATTACHMENT
for Emerald Isle Claims (Sierra Resource Group)

MAINTANCE FEE PAYMENT

BLM Date Stamp	T M E L Y F I L E D	P H O E N I X A R I Z O N E	2011 SEP 12 A 7:11Z
----------------------	--	--	---------------------


RECEIVED
BLM AZ STATE OFFICE

Line No.	Claim Name	Mohave County Recorder's Book/Page	AMC Number
21	Valley Copper No. 3	6C/118-119	105791
22	Emerald No. 1	2706/457-458	339597 ✓
23	Emerald No. 2	2706/459-460	339598 ✓
24	FDR		386617 ✓
25	Emerald #1A	5282/269-270	364261 ✓
26	Emerald #2A	5282/271	364262 ✓
27	Emerald #3	5282/272	364263 ✓
28	Emerald #4	5282/273	364264 ✓
29	Emerald #5	5282/274	364265 ✓
30	Emerald #6	5282/275	364266 ✓
31	Emerald #7	5282/276	364267 ✓
32	Emerald #8	5282/277	364268 ✓
33	Emerald #9	5282/278	364269 ✓
34	Emerald #10	5282/279	364270 ✓
35	Emerald #11	5282/280	364271 ✓
36	Emerald #12	5282/281	364272 ✓
37	Emerald #13	5282/282	364273 ✓
38	Emerald #14	5282/283	364274 ✓
39	Emerald #15	5282/284	364275 ✓
40	Emerald #16	5282/285	364276 ✓
41	Emerald #17	5282/286	364277 ✓
42	Emerald #18	5282/287	364278 ✓
43	Emerald #19	5282/288	364279 ✓
44	Emerald #20	5282/289	364280 ✓
45	Emerald #21	5349/445-446	364620 ✓
46	Emerald #22	5349/447-448	364621 ✓
47	Emerald #30	5349/463-464	364622 ✓
48	Emerald #31	5349/465-466	364632 ✓
49	Emerald #43	5349/489-490	364624 ✓
50	Emerald #44	5349/491-492	364625 ✓
51	Emerald #45	5349/493-494	364626 ✓

SEP 12 2011

Sierra Resource Group
3107 Stirling Rd, Suite 201
Ft Lauderdale, FL 33312

OF THE RETURN ADDRESS, FOR A PROOF OF DELIVERY
CERTIFIED MAIL™



7011 0470 0001 7874 7226



RECEIVED
GENERAL DELIVERY OFFICE

2011 SEP -6 A 9:09

PHOENIX, ARIZONA

Bureau of Land Management
Arizona State Office
One North Central Avenue, Suite 800
Phoenix, AZ 85004-4427

8500434427

United States Department of the Interior
 Bureau of Land Management
 LANDS/RECREATION & PLANNING
 ONE N CENTRAL AVE
 PHOENIX, AZ 85004 -2203
 Phone: 602-417-9200

Receipt

No: 2426338

Transaction #: 2501827	
Date of Transaction: 09/07/2011	
CUSTOMER:	
SIERRA RESOURCE GROUP PO BOX 128 CHLORIDE, AZ 86431-0128 US	ENTERED INTO COMPUTER

SEP 12 2011

LINE #	QTY	DESCRIPTION	REMARKS	UNIT PRICE	TOTAL
1	1.00	LOCATABLE MINERALS / MINING CLAIMS-NOT NEW-UNADJUD, ONE AUTH NO. ONLY / MINING CLAIM MONEY RECEIVED CASES: AMC105792/\$7140.00	MAINT-51	- n/a -	7140.00
TOTAL:					\$7,140.00

PAYMENT INFORMATION					
1	AMOUNT:	7140.00	POSTMARKED:	09/01/2011	
	TYPE:	CHECK	RECEIVED:	09/07/2011	
	CHECK NO:	63-751/631 10701			
	NAME:	SIERRA RESOURCE GROUP INC PO BOX 128 CHLORIDE AZ 86431-0128 US			

REMARKS

This receipt was generated by the automated BLM Collections and Billing System and is a paper representation of a portion of the official electronic record contained therein.

AMC 105785
 AMC [redacted]
 AMC 339597
 AMC 364261
 AMC 364620

MAINTANCE FEE PAYMENT

Claimant Name: Sierra Resource Group, Inc.
 Address: P.O. Box 128
 City: Chloride, State: Arizona Zip: 86431
 Telephone: 775-224-2017
 E-mail address

Signature: [Signature]
 Agent

Date: 08-26-2010

Check here if this a change of address

RECEIVED
 BLM AZ STATE OFFICE
 2010 AUG 31 A 9:25
 PHOENIX, ARIZONA
 BLM Date Stamp

Mining Claim Maintenance Fee Payment of \$140 per claim or site is due on or before September 1, 2010, in lieu of assessment work for the upcoming assessment year beginning September 1 of the year above noted.

BLM SERIAL NUMBERS

NAME OF CLAIM/SITES

- AMC # 105785
- AMC # 105786
- AMC # 105787
- AMC # 105788
- AMC # 105789
- AMC # 105790
- AMC # 105791
- AMC # 339597
- AMC # 339598
- AMC # 364261
- AMC # 364262
- AMC # 364263
- AMC # 364264
- AMC # 364265
- AMC # 364266
- AMC # 364267
- AMC # 364268
- AMC # 364269

- Copper Hill No. 2
- Hermes
- Hermes No. 2
- Jimtown Copper No. 1
- Valley Copper No. 1
- Valley Copper No. 2
- Valley Copper No. 3
- Emerald No. 1
- Emerald No. 2
- Emerald #1A
- Emerald # 2A
- Emerald #3
- Emerald #4
- Emerald #5
- Emerald #6
- Emerald #7
- Emerald #8
- Emerald #9

corrected copy sent to Sierra 7/8

Bureau of Land Management
 Arizona State Office
 One North Central Avenue
 Phoenix, AZ. 85004

No. of Claims: 51 x \$140 = 7140
 Check No. _____ Init. SPJ
 Receipt No. 2210/41
 For BLM Use Only

9/20/2010 TS
ENTERED INTO COMPUTER

Supplemental for Emerald Isle Claims

BLM SERIAL NUMBERS

- AMC # 364270
- AMC # 364271
- AMC # 364272
- AMC # 364273
- AMC # 364274
- AMC # 364275
- AMC # 364276
- AMC # 364277
- AMC # 364278
- AMC # 364279
- AMC # 364280
- AMC # 364620
- AMC # 364621
- AMC # 364622
- AMC # 364623
- AMC # 364624
- AMC # 364625
- AMC # 364626

correct

Correction

AMC # ~~386616~~

AMC 386617

- AMC # 105792
- AMC # 105793
- AMC # 105794
- AMC # 105795
- AMC # 105796
- AMC # 105797
- AMC # 105798
- AMC # 105799
- AMC # 105801
- AMC # 105802
- AMC # 105803
- AMC # 105804
- AMC # 105805
- AMC # 105806

correct

NAME OF CLAIM/SITE

- Emerald #10
- Emerald #11
- Emerald #12
- Emerald #13
- Emerald #14
- Emerald #15
- Emerald #16
- Emerald #17
- Emerald #18
- Emerald #19
- Emerald #20
- Emerald #21
- Emerald #22
- Emerald #30
- Emerald #31
- Emerald #43
- Emerald #44
- Emerald #45

FDR

- Copper Hill Mill Site No. 1
- Copper Hill Mill Site No. 2
- Copper Hill Mill Site No. 3
- Copper Hill Mill Site No. 4
- Copper Hill Mill Site No. 5
- Copper Hill Mill Site No. 6
- Copper Hill Mill Site No. 7
- Copper Hill Mill Site No. 8
- Copper Hill Mill Site No. 10
- Copper Hill Mill Site No. 11
- Copper Hill Mill Site No. 12
- Hermes Mill Site No. 13
- Copper Hill Mill Site No. 14
- Copper Hill Mill Site No. 15

The above listed claims are located in Sections 22, 23, 26, 27, T.23N., R.18W., in the Wallapai Mining District, Mohave County, Arizona.

PHOENIX, ARIZONA

2010 AUG 31

A 9:25

RECEIVED
BLM AZ STATE OFFICE

BLM Date Box

United States Department of the Interior
Bureau of Land Management
 LANDS/RECREATION & PLANNING
 ONE N CENTRAL AVE
 PHOENIX, AZ 85004 -2203
 Phone:

Receipt

No: 2210141

Transaction #: 2280219	
Date of Transaction: 09/07/2010	
CUSTOMER:	
SIERRA RESOURCE GROUP PO BOX 128 CHLORIDE, AZ 86431-0128 US	

LINE #	QTY	DESCRIPTION	REMARKS	UNIT PRICE	TOTAL
1	1.00	LOCATABLE MINERALS / MINING CLAIMS-NOT NEW-UNADJUD, ONE AUTH NO. ONLY / MINING CLAIM MONEY RECEIVED CASES: AMC105785/\$7140.00	MAINT 2011-51	- n/a -	7140.00
TOTAL:					\$7,140.00

PAYMENT INFORMATION					
1	AMOUNT:	7140.00	POSTMARKED:	N/A	
	TYPE:	CHECK	RECEIVED:	09/07/2010	
	CHECK NO:	7345466			
	NAME:	SIERRA RESOURCE GROUP PO BOX 128 CHLORIDE AZ 86431-0128 US			

REMARKS

This receipt was generated by the automated BLM Collections and Billing System and is a paper representation of a portion of the official electronic record contained therein.

AMC 105785
 AMC [REDACTED]
 AMC 339597
 AMC 364261
 AMC 364620

MAINTANCE FEE PAYMENT

Claimant Name: Sierra Resource Group, Inc.
 Address: P.O. Box 128
 City: Chloride, State: Arizona Zip: 86431
 Telephone: 775-224-2017
 E-mail address

Signature: [Handwritten Signature]
 Agent

Date: 08-26-2010

Check here if this a change of address

RECEIVED
 BLM AZ STATE OFFICE
 2010 AUG 31 A 9:25
 PHOENIX, ARIZONA
 BLM
 Date
 Stamp

Mining Claim Maintenance Fee Payment of \$140 per claim or site is due on or before September 1, 2010, in lieu of assessment work for the upcoming assessment year beginning September 1 of the year above noted.

BLM SERIAL NUMBERS

NAME OF CLAIM/SITES

- AMC # 105785 -
- AMC # 105786 -
- AMC # 105787 -
- AMC # 105788 -
- AMC # 105789 -
- AMC # 105790 -
- AMC # 105791 -
- AMC # 339597
- AMC # 339598
- AMC # 364261
- AMC # 364262
- AMC # 364263
- AMC # 364264
- AMC # 364265
- AMC # 364266
- AMC # 364267
- AMC # 364268
- AMC # 364269

- Copper Hill No. 2
- Hermes
- Hermes No. 2
- Jimtown Copper No. 1
- Valley Copper No. 1
- Valley Copper No. 2
- Valley Copper No. 3
- Emerald No. 1
- Emerald No. 2
- Emerald #1A
- Emerald # 2A
- Emerald #3
- Emerald #4
- Emerald #5
- Emerald #6
- Emerald #7
- Emerald #8
- Emerald #9

Bureau of Land Management
 Arizona State Office
 One North Central Avenue
 Phoenix, AZ. 85004

No. of Claims: 51 x \$140 = 7140
 Check No. _____ Init. SPS
 Receipt No. 2210141
 For BLM Use Only

9/20/2010 TS
ENTERED INTO COMPUTER

Supplemental for Emerald Isle Claims

BLM SERIAL NUMBERS

AMC # 364270
AMC # 364271
AMC # 364272
AMC # 364273
AMC # 364274
AMC # 364275
AMC # 364276
AMC # 364277
AMC # 364278
AMC # 364279
AMC # 364280
AMC # 364620
AMC # 364621
AMC # 364622
AMC # 364623
AMC # 364624
AMC # 364625
AMC # 364626

AMC # 386616

AMC # 105792
AMC # 105793
AMC # 105794
AMC # 105795
AMC # 105796
AMC # 105797
AMC # 105798
AMC # 105799
AMC # 105801
AMC # 105802
AMC # 105803
AMC # 105804
AMC # 105805
AMC # 105806

NAME OF CLAIM/SITE

Emerald #10
Emerald #11
Emerald #12
Emerald #13
Emerald #14
Emerald #15
Emerald #16
Emerald #17
Emerald #18
Emerald #19
Emerald #20
Emerald #21
Emerald #22
Emerald #30
Emerald #31
Emerald #43
Emerald #44
Emerald #45

FDR

Copper Hill Mill Site No. 1
Copper Hill Mill Site No. 2
Copper Hill Mill Site No. 3
Copper Hill Mill Site No. 4
Copper Hill Mill Site No. 5
Copper Hill Mill Site No. 6
Copper Hill Mill Site No. 7
Copper Hill Mill Site No. 8
Copper Hill Mill Site No. 10
Copper Hill Mill Site No. 11
Copper Hill Mill Site No. 12
Hermes Mill Site No. 13
Copper Hill Mill Site No. 14
Copper Hill Mill Site No. 15

The above listed claims are located in Sections 22, 23, 26, 27, T.23N., R.18W., in the Wallapai Mining District, Mohave County, Arizona.

PHOENIX, ARIZONA

2010 AUG 31

A 9:25

RECEIVED
BLM AZ STATE OFFICE

BLM Date Box


United States Department of the Interior
Bureau of Land Management
 LANDS/RECREATION & PLANNING
 ONE N CENTRAL AVE
 PHOENIX, AZ 85004 -2203
 Phone:

Receipt

No: 2210141

Transaction #: 2280219	
Date of Transaction: 09/07/2010	
CUSTOMER:	
	SIERRA RESOURCE GROUP PO BOX 128 CHLORIDE, AZ 86431-0128 US

LINE #	QTY	DESCRIPTION	REMARKS	UNIT PRICE	TOTAL
1	1.00	LOCATABLE MINERALS / MINING CLAIMS-NOT NEW-UNADJUD, ONE AUTH NO. ONLY / MINING CLAIM MONEY RECEIVED CASES: AMC105785/\$7140.00	MAINT 2011-51	- n/a -	7140.00
TOTAL:					\$7,140.00

PAYMENT INFORMATION			
1	AMOUNT:	7140.00	POSTMARKED: N/A
	TYPE:	CHECK	RECEIVED: 09/07/2010
	CHECK NO:	7345466	
	NAME:	SIERRA RESOURCE GROUP PO BOX 128 CHLORIDE AZ 86431-0128 US	

REMARKS

This receipt was generated by the automated BLM Collections and Billing System and is a paper representation of a portion of the official electronic record contained therein.

DeCONCINI McDONALD YETWIN & LACY

A PROFESSIONAL CORPORATION
ATTORNEYS AT LAW
2525 EAST BROADWAY BOULEVARD • SUITE 200 • TUCSON, ARIZONA 85716-5300
(520) 322-5000 • (520) 322-5585 (Fax)

AME 105 785
339597
364261
364620

EVO DeCONCINI (1901-1986)

DENISE M. BAINTON
JOHN C. E. BARRETT
ALICE W. CALLISON
MICHAEL A. CORDIER
BARRY M. COREY
DENNIS DeCONCINI
ANDREW Y. ERWIN
SHELTON L. FREEMAN
HEATHER K. GAINES
NATHAN B. HANNAH
LAWRENCE D. HIRSCH
JAMES A. JUTRY
KRISTEN B. KLOTZ
JOHN C. LACY
MARIAN C. LALONDE
MARK D. LAMMERS

LISA SCHRINER LEWIS
NANCY J. MARCH
JOHN R. McDONALD
JARED G. PARKER
AMY R. PATTON
ALYCE L. PENNINGTON
JOHN C. RICHARDSON
DAVID V. SANDERSON
IRA M. SCHWARTZ
LISA ANNE SMITH
SPENCER A. SMITH
SESALY O. STAMPS
GARY F. URMAN
MICHAEL R. URMAN
WAYNE E. YEHLING
RICHARD M. YETWIN

7310 N. 16TH STREET, SUITE 330
PHOENIX, ARIZONA 85020
(602) 282-0500
FAX: (602) 282-0520

19 WEST BIRCH AVENUE
FLAGSTAFF, ARIZONA 86001
(928) 214-0466
FAX: (928) 214-6212

1680 DUKE STREET, FIFTH FLOOR
ALEXANDRIA, VA 22314
(703) 838-6200
FAX: (202) 315-3600

BARRON & POLK, P.L.L.C. - OF COUNSEL
JOHN H. BARRON, III
JAY M. POLK

HIRSCH LAW OFFICE, P.C. - OF COUNSEL
IVA S. HIRSCH

BARRETT L. KIME - OF COUNSEL
SARA J. VANCE - OF COUNSEL

August 26, 2009

www.deconcinimcdonald.com
PLEASE REPLY TO TUCSON
rbarnes@dmyl.com

Via Federal Express

Arizona State Office
Bureau of Land Management
Attention: Public Room
One North Central Avenue, Suite 800
Phoenix, AZ 85004-4427

RE: **Payment of Claim Maintenance Fee; Redstone Resources Corporation**

Ladies and Gentlemen:

Delivered herewith is a check in the amount of \$7,140, as payment of the claim maintenance fees pursuant to the 30 U.S.C. § 28f(a), as adjusted by 30 U.S.C. § 28j(c) and implemented by notice in 74 *Federal Register* 30959-62 (June 29, 2009), for the assessment year beginning September 1, 2009, on behalf of Redstone Resources Corporation. A copy of the Certification of Payment of Maintenance Fee in Lieu of Affidavit of Annual Assessment Work to be recorded with the Mohave County Recorder's Office is also enclosed herewith.

Please return a date-stamped copy of this letter and the affidavit along with the receipt for payment to this office. Thank you for your assistance and please feel free to contact me or John Lacy with any questions or concerns.

Sincerely,

Robin E. Barnes
Robin E. Barnes, CP
Certified Paralegal

RECEIVED
BLM AZ STATE OFFICE
2009 AUG 28 A 8:52
PHOENIX, ARIZONA



After recording, please return to:

John C. Lacy
DeConcini McDonald Yetwin & Lacy, P.C.
2525 E. Broadway Blvd., #200
Tucson, AZ 85716

STATE OF ARIZONA)
) ss:
County of Pima)

RECEIVED
BLM AZ STATE OFFICE
2009 AUG 28 A 8:52
PIMA COUNTY, ARIZONA

CERTIFICATION OF PAYMENT OF MAINTENANCE FEE
IN LIEU OF AFFIDAVIT OF ANNUAL ASSESSMENT WORK

John C. Lacy, being first duly sworn, deposes and says that:

1. He is an agent for Redstone Resources Corporation, a Nevada corporation, owner of the unpatented placer mining claims situated in Mohave County, Arizona (the "Claims"), the location notices of which are of record in said county, and in the records of the Arizona State Office of the Bureau of Land Management under the file numbers indicated in the attached Exhibit A.

2. Pursuant to the 30 U.S.C. § 28f(a), as adjusted by 30 U.S.C. § 28j(c) and implemented by notice in 74 *Federal Register* 30959-62 (June 29, 2009), the owner has paid a maintenance fee of \$140 per claim for the assessment year beginning September 1, 2009. This Certificate is in lieu of an affidavit of performance of annual assessment work or notice of intent to hold.

3. The name and address of the owner of Claims for which this Certificate is prepared are Redstone Resources Corporation, 10920 W. Alameda Ave., Ste. 207, Lakewood, CO 80226. THIS IS A CHANGE OF ADDRESS


4. The Claims are held and claimed by the owner for the valuable mineral contained therein.

DATED this 26th day of August, 2009.

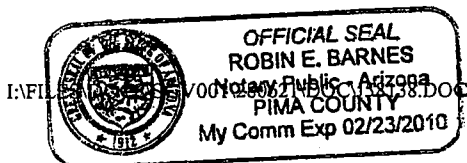


John C. Lacy

Sworn and subscribe to before me this 26th day of August, 2009, by John C. Lacy, Agent for Redstone Resources Corporation.



Notary Public



Name of Claim	Original Notice		Amended Notice		BLM Serial
	Book	Page	Book	Page	A MC #
Emerald #12	5282	281			364272
Emerald #13	5282	282			364273
Emerald #14	5282	283			364274
Emerald #15	5282	284			364275
Emerald #16	5282	285			364276
Emerald #17	5282	286			364277
Emerald #18	5282	287			364278
Emerald #19	5282	288			364279
Emerald #20	5282	289			364280
Emerald #21	5349	445-446			364620
Emerald #22	5349	447-448			364621
Emerald #30	5349	463-464			364622
Emerald #31	5349	465-466			364623
Emerald #43	5349	489-490			364624
Emerald #44	5349	491-492			364625
Emerald #45	5349	493-494			364626

I:\FILES\DOCS\ASCE01\271268\DOCH68322.DOC

RECEIVED
BLM/ATLANTA OFFICE
2009 AUG 28 A 8:52

United States Department of the Interior
Bureau of Land Management
 BUSINESS & SUPPORT SVCS DIV
 ONE N CENTRAL AVE SUITE 800
 PHOENIX, AZ 85004 -4427
 Phone: (602) 417-9200

Receipt

No: 1990412

Transaction #: 2054619	
Date of Transaction: 08/28/2009	
CUSTOMER:	JOHN LACY 2525 E BROADWAY BLVD STE 200 TUCSON, AZ 85716-5350 US

LINE #	QTY	DESCRIPTION	REMARKS	UNIT PRICE	TOTAL
1	1.00	LOCATABLE MINERALS / MINING CLAIMS-NOT NEW-UNADJUD, ONE AUTH NO. ONLY / MINING CLAIM MONEY RECEIVED CASES: 105792/\$7140.00	MAINT 2010 (51)	- n/a -	7140.00
TOTAL:					\$7,140.00

PAYMENT INFORMATION					
1	AMOUNT:	7140.00	POSTMARKED:	08/26/2009	
	TYPE:	CHECK	RECEIVED:	08/28/2009	
	CHECK NO:	003814			
	NAME:	DECONCINI MCDONALD YETWIN & LACY PC 2525 E BROADWAY BLVD STE 200 TUCSON AZ 85716-5350 US			

REMARKS	

This receipt was generated by the automated BLM Collections and Billing System and is a paper representation of a portion of the official electronic record contained therein.

AMC 105785
AMC 339597
AMC 386616
AMC 364620
AMC 364261

NOTICE OF TRANSFER OF INTEREST

Notice is hereby given pursuant to 43 C.F.R. § 3833.3 that the following transfers have occurred related to certain unpatented placer mining claims (the "Claims") situated in the Yavapai County, Arizona, the names of which and the serial numbers assigned to each claim by the authorized officer pursuant to 43 C.F.R. § 3833.12 are set forth in Exhibit A attached hereto and made a part hereof:

1. By SGV Resources, Inc. changing its name to Redstone Resources Corporation in July, 2008. (Exhibit B).

The name and mailing address of the entity to which the interest in the Claims has been sold, assigned or otherwise transferred is:

**Redstone Resources Corporation
405 Urban Street, Ste. 200
Lakewood, CO 80228**

DATED this 4th day of October, 2008.

By: Marian C. LaLonde
Marian C. LaLonde, Agent

E:\FILES\DOCS\COPP06\271268\DOCM37404.DOC

RECEIVED
OCT 23 11:34
BUREAU OF LAND MANAGEMENT

1/28/09 [Signature]

ENTERED INTO COMPUTER

EXHIBIT A

PERMITS
PLANNING DIVISION

2000 OCT 29 A 10:31

PIPERIX, ANZONIA

SCHEDULE A

The following unpatented mining claims and mill sites are situated in the Mineral Park (Wallapai) Mining District, Mohave County, Arizona, the names of which and the recording and filing information of the location notices thereof with the Mohave County Recorder's Office and the Arizona State Office of the Bureau of Land Management are as follows:

Name of Claim	Original Notice		Amended Notice		BLM Serial
	Book	Page	Book	Page	A MC #
Copper Hill Mill No. 1	84	399-400			105792
Copper Hill Mill No. 2	84	401-402			105793
Copper Hill Mill No. 3	84	403-404			105794
Copper Hill Mill No. 4	84	405-406			105795
Copper Hill Mill No. 5	84	407-408			105796
Copper Hill Mill No. 6	84	409-410			105797
Copper Hill Mill No. 7	84	411-412			105798
Copper Hill Mill No. 8	84	413-414			105799
Copper Hill Mill No. 10	84	417-418			105801
Copper Hill Mill No. 11	84	419-420			105802
Copper Hill Mill No. 12	84	421-422			105803
Hermes Mill Site No. 13	84	425-426			105804
Copper Hill Mill No. 14	84	425-426			105805
Copper Hill Mill No. 15	84	427-428			105806
Copper Hill No. 2	WW	149-151	6A	55-56	105785
Hermes	Y	463	6A	63-64	105786
Hermes No. 2	AA	191-193	6A	63-64	105787
Jimtown Copper No. 1	6A	57-58			105788
Valley Copper No. 1	6A	50			105789
Valley Copper No. 2	5I	25			105790
Valley Copper No. 3	6C	118-119			105791
Emerald No. 1	2706	457-458			339597
Emerald No. 2	2706	459-460			339598
FDR	7006	755			386617
Emerald #1A	5282	269-270			364261
Emerald #2A	5282	271			364262
Emerald #3	5282	272			364263
Emerald #4	5282	273			364264
Emerald #5	5282	274			364265
Emerald #6	5282	275			364266
Emerald #7	5282	276			364267
Emerald #8	5282	277			364268
Emerald #9	5282	278			364269
Emerald #10	5282	279			364270
Emerald #11	5282	280			364271

Name of Claim	Original Notice		Amended Notice		BLM Serial
	Book	Page	Book	Page	A MC #
Emerald #12	5282	281			364272
Emerald #13	5282	282			364273
Emerald #14	5282	283			364274
Emerald #15	5282	284			364275
Emerald #16	5282	285			364276
Emerald #17	5282	286			364277
Emerald #18	5282	287			364278
Emerald #19	5282	288			364279
Emerald #20	5282	289			364280
Emerald #21	5349	445-446			364620
Emerald #22	5349	447-448			364621
Emerald #30	5349	463-464			364622
Emerald #31	5349	465-466			364623
Emerald #43	5349	489-490			364624
Emerald #44	5349	491-492			364625
Emerald #45	5349	493-494			364626

I:\FILES\DOCS\ASCE01\271268\DOC\H68322.DOC

PHOENIX, ARIZONA

2003 OCT 23 4 19:35

BLM

00000000

EXHIBIT B

OTANVER
ELMAYR/OTANVER.F02

2003 OCT 28 A 10:35

PHOENIX, ARIZONA

SECRETARY OF STATE




CERTIFICATE OF NAME CHANGE

I, ROSS MILLER, the duly qualified and elected Nevada Secretary of State, do hereby certify that on July 15, 2008, a Certificate of Amendment to its Articles of Incorporation changing the name to **REDSTONE RESOURCES CORPORATION**, was filed in this office by **SGV RESOURCES INC.**. Said change of name has been made in accordance with the laws of the State of Nevada and that said Certificate of Amendment is now on file and of record in this office.

IN WITNESS WHEREOF, I have hereunto set my hand and affixed the Great Seal of State, at my office on July 18, 2008.

ROSS MILLER
Secretary of State

By Certification Clerk



RECORDED
INDEXED
2008 OCT 29 11:03 AM
PHOTOGRAPHY

DECONCINI MCDONALD YETWIN & LACY

A PROFESSIONAL CORPORATION
ATTORNEYS AT LAW

MARIAN C. LALONDE
mlalonde@dmyl.com

2525 EAST BROADWAY BOULEVARD • SUITE 200
TUCSON, ARIZONA 85716-5300
(520) 322-5000 • (520) 322-5585 (Fax)

OFFICES IN: PHOENIX, ARIZONA
FLAGSTAFF, ARIZONA
ALEXANDRIA, VIRGINIA
WASHINGTON, D.C.

www.deconcinimcdonald.com

October 9, 2008

Via Certified Mail - Return Receipt Requested

Arizona State Office
Bureau of Land Management
Attention: Public Room
One North Central Ave., Suite 800
Phoenix, AZ 85004-4427

RE: Notice of Transfer of Interest
Redstone Resources Corporation

Ladies and Gentlemen:

Enclosed is a Notice of Transfer of Interest and our check in the amount of \$510.00 to pay your fees. Please update your records accordingly.

Thank you for your time and assistance in this matter. Please contact if you have any questions or need clarification.

Sincerely,



Marian C. LaLonde

mcl
Encs.

c: Gary Davis
John King

I:\FILES\DOCS\COPP06\271268\LTR\43741.DOC

RECEIVED
OCT 10 2008
10:31 AM
BUREAU OF LAND MANAGEMENT
PHOENIX, ARIZONA

United States Department of the Interior
Bureau of Land Management
 BUSINESS & SUPPORT SVCS DIV
 ONE N CENTRAL AVE SUITE 800
 PHOENIX, AZ 85004 -4427
 Phone: (602) 417-9200

Receipt

No: 1813495

Transaction #: 1872126	
Date of Transaction: 11/04/2008	
CUSTOMER:	DECONCINI MCDONALD YETWIN & LACY 2525 E BROADWAY BLVD STE 200 TUCSON,AZ 85716-5300 US

LINE #	QTY	DESCRIPTION	REMARKS	UNIT PRICE	TOTAL
1	1.00	LOCATABLE MINERALS / MINING CLAIMS-NOT NEW-UNADJUD,ONE AUTH NO. ONLY / MINING CLAIM MONEY RECEIVED CASES: AMC105792/\$510.00	TRF	- n/a -	510.00
TOTAL:					\$510.00

PAYMENT INFORMATION					
1	AMOUNT:	510.00	POSTMARKED:	10/09/2008	
	TYPE:	CHECK	RECEIVED:	10/28/2008	
	CHECK NO:	000165			
	NAME:	REDSTONE RESOURCES CORPORATION 405 URBAN ST, STE 200 LAKEWOOD CO 80228 US			

REMARKS

This receipt was generated by the automated BLM Collections and Billing System and is a paper representation of a portion of the official electronic record contained therein.

DECONCINI McDONALD YETWIN & LACY

A PROFESSIONAL CORPORATION
ATTORNEYS AT LAW

2525 EAST BROADWAY BOULEVARD • SUITE 200 • TUCSON, ARIZONA 85716-5300
(520) 322-5000 • (520) 322-5585 (Fax)

EVO DECONCINI (1901-1986)

JOHN R. McDONALD
RICHARD M. YETWIN
JOHN C. RICHARDSON
SPENCER A. SMITH
DENISE M. BAINTON
WAYNE E. YEHLING
SHELTON L. FREEMAN
BARRY M. COREY
NATHAN B. HANNAH
NANCY J. MARCH
MICHAEL A. CORDIER
MARK D. LAMMERS
MARIAN C. LALONDE
EMILY R. TAYLOR
GREGORY D. HONIG

DENNIS DECONCINI
JOHN C. LACY
JAMES A. JUTRY
MICHAEL R. URMAN
GARY F. URMAN
DAVID V. SANDERSON
ALYCE L. PENNINGTON
LISA ANNE SMITH
ALICE W. CALLISON
IRA M. SCHWARTZ
HEATHER K. GAINES
LISA SCHRINER LEWIS
KRISTEN B. KLOTZ
JOHN C. E. BARRETT

SARA J. VANCE - OF COUNSEL
BARRON & POLK, P.L.L.C. - OF COUNSEL
JAY M. POLK
JOHN H. BARRON, III
BARRETT L. KIME - OF COUNSEL

Packet too large to copy,
Original placed in AMC361381.
Copied only pertinent documents for
the rest of the 44-Lead File numbers.

August 21, 2008

Via Federal Express

Arizona State Office
Bureau of Land Management
Attention: Public Room
One North Central Avenue, Suite 800
Phoenix, AZ 85004-4427

RE: Payment of Claim Maintenance Fee; Wateringhole Productions, Inc.

Ladies and Gentlemen:

Delivered herewith is a check in the amount of \$35,625, as payment of the claim maintenance fees pursuant to the 30 U.S.C. § 28f(a), as modified by 43 C.F.R. § 3830.21, as authorized by 30 U.S.C. § 28j(c) for the assessment year beginning September 1, 2008, on behalf of Wateringhole Production, Inc. A copy of the Certification of Payment of Maintenance Fee in Lieu of Affidavit of Annual Assessment Work to be recorded with the Mohave County Recorder's Office is also enclosed herewith.

Please return a date-stamped copy of this letter and the affidavit along with the receipt for payment to this office. Thank you for your assistance and please feel free to contact me or John Lacy with any questions or concerns.

Sincerely,

Robin E. Barnes

Robin E. Barnes, CP
Certified Paralegal

reb

c. w/out enc. Alan Brown (via email)
I:\FILES\DOCS\AURU01\22071\LTR\HX9987.DOC

7/11/08 201381
360635 34915
359151 163502
359689 328362
363477 350121
24466 352178
225655 369028
320083 83669
319322 84758
332906 19271
315139 387450
387073

7310 N. 16TH STREET, SUITE 3303
PHOENIX, ARIZONA 85020
(602) 282-0500
FAX (602) 282-0520

19 WEST BIRCH AVENUE
FLAGSTAFF, ARIZONA 86001
(928) 214-0466
FAX: (928) 214-6212

1615 "L" STREET NW, SUITE 850
WASHINGTON, D.C. 20036
(202) 833-8001
FAX: (202) 315-3600

www.deconcinimcdonald.com

PLEASE REPLY TO TUCSON

rbarnes@dmyl.com

379641
353049
373528
374748
391253
75981
124258
353382
105785
364261
386616
339597
188442
354858
364261
364620
368208
51409
392436
376997
383320
85037
31972

285

RECEIVED
BLM AUSTIN OFFICE

2008 AUG 25 10 09 AM

ENTERED INTO COMPUTER
9/11/08 ab

After recording, please return to:

John C. Lacy
DeConcini McDonald Yetwin & Lacy, P.C.
2525 E. Broadway Blvd., #200
Tucson, AZ 85716

STATE OF ARIZONA)
) ss:
County of Pima)

**CERTIFICATION OF PAYMENT OF MAINTENANCE FEE
IN LIEU OF AFFIDAVIT OF ANNUAL ASSESSMENT WORK**

John C. Lacy, being first duly sworn, deposes and says that:


1. He is an agent for Wateringhole Productions, Inc., a Nevada corporation, owner of the unpatented lode mining claims situated in Mohave County, Arizona (the "Claims"), the location notices of which are of record in said county, and in the records of the Arizona State Office of the Bureau of Land Management under the file numbers indicated in the attached Exhibit A.

2. Pursuant to the 30 U.S.C. § 28f(a), as modified by 43 C.F.R. § 3830.21, as authorized by 30 U.S.C. § 28j(c), the owner has paid a maintenance fee of \$125 per claim for the assessment year beginning September 1, 2008, and this Certificate is in lieu of an affidavit of performance of annual assessment work or notice of intent of hold.

3. The name and address of the owner of Claims for which this Certificate is prepared are Wateringhole Productions, Inc. P.O. Box 60610, Boulder City, NV 89006.


4. The Claims are held and claimed by the owner for the valuable mineral contained therein.

DATED this 21st day of August, 2008.




John C. Lacy

Sworn and subscribe to before me this 21st day of August, 2008, by John C. Lacy, Agent for Wateringhole Productions, Inc.



Notary Public



RECEIVED
BLM/ARIZONA OFFICE
AUG 25 11 04 AM '08

DECONCINI McDONALD YETWIN & LACY

A PROFESSIONAL CORPORATION
ATTORNEYS AT LAW

2525 EAST BROADWAY BOULEVARD • SUITE 200 • TUCSON, ARIZONA 85716-5300
(520) 322-5000 • (520) 322-5585 (Fax)

EVO DECONCINI (1901-1988)

JOHN R. McDONALD
RICHARD M. YETWIN
JOHN C. RICHARDSON
SPENCER A. SMITH
DENISE M. BAINTON
WAYNE E. YEHLING
SHELTON L. FREEMAN
BARRY M. COREY
NATHAN B. HANNAH
NANCY J. MARCH
MICHAEL A. CORDIER
MARK D. LAMMERS
MARIAN C. LALONDE
EMILY R. TAYLOR
GREGORY D. HONIG

DENNIS DECONCINI
JOHN C. LACY
JAMES A. JUTRY
MICHAEL R. URMAN
GARY F. URMAN
DAVID V. SANDERSON
ALYCE L. PENNINGTON
LISA ANNE SMITH
ALICE W. CALLISON
IRA M. SCHWARTZ
HEATHER K. GAINES
LISA SCHRINER LEWIS
KRISTEN B. KLOTZ
JOHN C. E. BARRETT

SARA J. VANCE - OF COUNSEL
BARRON & POLK, P.L.L.C. - OF COUNSEL
JAY M. POLK
JOHN H. BARRON, III
BARRETT L. KIME - OF COUNSEL

7310 N. 16TH STREET, SUITE 330
PHOENIX, ARIZONA 85020
(602) 282-0500
FAX (602) 282-0520

19 WEST BIRCH AVENUE
FLAGSTAFF, ARIZONA 86001
(928) 214-0466
FAX: (928) 214-6212

1615 "L" STREET NW, SUITE 850
WASHINGTON, D.C. 20036
(202) 833-8001
FAX: (202) 315-3600

August 21, 2008

www.deconcinimcdonald.com

PLEASE REPLY TO TUCSON

rbarnes@dmyl.com

Via Federal Express

Arizona State Office
Bureau of Land Management
Attention: Public Room
One North Central Avenue, Suite 800
Phoenix, AZ 85004-4427

RE: **Payment of Claim Maintenance Fee; Nevada Pacific Mining Company
Incorporated**

Ladies and Gentlemen:

Delivered herewith is a check in the amount of \$10,750, as payment of the claim maintenance fees pursuant to the 30 U.S.C. § 28f(a), as modified by 43 C.F.R. § 3830.21, as authorized by 30 U.S.C. § 28j(c) for the assessment year beginning September 1, 2008, on behalf of Nevada Pacific Mining Company Incorporated. A copy of the Certification of Payment of Maintenance Fee in Lieu of Affidavit of Annual Assessment Work to be recorded with the Mohave County Recorder's Office is also enclosed herewith.

Please return a date-stamped copy of this letter and the affidavit along with the receipt for payment to this office. Thank you for your assistance and please feel free to contact me or John Lacy with any questions or concerns.

Sincerely,

Robin E. Barnes

Robin E. Barnes, CP
Certified Paralegal

reb

c. w/out enc. Alan Brown (via email)

I:\FILES\DOCS\AURU01\220711\NLTR\HX9984.DOC

PHOENIX, ARIZONA

2008 AUG 25 A 8:05

86

After recording, please return to:
John C. Lacy
DeConcini McDonald Yetwin & Lacy, P.C.
2525 E. Broadway Blvd., #200
Tucson, AZ 85716

STATE OF ARIZONA)
) ss:
County of Pima)

**CERTIFICATION OF PAYMENT OF MAINTENANCE FEE
IN LIEU OF AFFIDAVIT OF ANNUAL ASSESSMENT WORK**

John C. Lacy, being first duly sworn, deposes and says that:


1. He is an agent for Nevada Pacific Mining Company Incorporated, a Nevada corporation, the owner and/or lessee of the unpatented mining claims and millsites situated in the Gold Basin Mining District, Mohave County, Arizona (the "Claims"), the location notices of which are of record in said county, and in the records of the Arizona State Office of the Bureau of Land Management under the file numbers indicated on the attached Exhibit A.

2. Pursuant to the 30 U.S.C. § 28f(a), as modified by 43 C.F.R. § 3830.21, as authorized by 30 U.S.C. § 28j(c), the owner has paid a maintenance fee of \$125 per claim for the assessment year beginning September 1, 2008, and this Certificate is in lieu of an affidavit of performance of annual assessment work or notice of intent of hold.

3. The name and address of the owner of the Group I and II Claims for which this Certificate is prepared is Nevada Pacific Mining Company Incorporated, P.O. Box 60610, Boulder City, NV 89006-0610. The names and address for the owners of the Group III Claims for which this Certificate is prepared are Russell M. Corn, Richard Ahern and Margaret Loghry, 2121 E. Monte Vista Dr., Tucson, AZ 85719. **THIS IS NOT A CHANGE OF ADDRESS**


4. The Claims are held and claimed by the owner for the valuable mineral contained therein, or in the case of millsites, for purposes related to mineral development.

DATED this 21st day of August, 2008.


John C. Lacy

The foregoing instrument was acknowledged before me this 21st day of August, 2008, by John C. Lacy.


Notary Public



2008 AUG 25 A 8:05
PIMA COUNTY, ARIZONA

DECONCINI McDONALD YETWIN & LACY

A PROFESSIONAL CORPORATION
ATTORNEYS AT LAW

2525 EAST BROADWAY BOULEVARD • SUITE 200 • TUCSON, ARIZONA 85716-5300
(520) 322-5000 • (520) 322-5585 (Fax)

EVO DECONCINI (1901-1986)

JOHN R. McDONALD
RICHARD M. YETWIN
JOHN C. RICHARDSON
SPENCER A. SMITH
DENISE M. BAINTON
WAYNE E. YEHLENG
SHELTON L. FREEMAN
BARRY M. COREY
NATHAN B. HANNAH
NANCY J. MARCH
MICHAEL A. CORDIER
MARK D. LAMMERS
MARIAN C. LALONDE
EMILY R. TAYLOR
GREGORY D. HONIG

DENNIS DECONCINI
JOHN C. LACY
JAMES A. JUTRY
MICHAEL R. URMAN
GARY F. URMAN
DAVID V. SANDERSON
ALYCE L. PENNINGTON
LISA ANNE SMITH
ALICE W. CALLISON
IRA M. SCHWARTZ
HEATHER K. GAINES
LISA SCHRINER LEWIS
KRISTEN B. KLOTZ
JOHN C. E. BARRETT

SARA J. VANCE - OF COUNSEL
BARRON & POLK, P.L.L.C. - OF COUNSEL
JAY M. POLK
JOHN H. BARRON, III
BARRETT L. KIME - OF COUNSEL

August 21, 2008

7310 N. 16TH STREET, SUITE 330
PHOENIX, ARIZONA 85020
(602) 282-0500
FAX (602) 282-0520

19 WEST BIRCH AVENUE
FLAGSTAFF, ARIZONA 86001
(928) 214-0488
FAX: (928) 214-6212

1615 "L" STREET NW, SUITE 850
WASHINGTON, D.C. 20036
(202) 833-8001
FAX: (202) 315-3800

www.deconcinimcdonald.com

PLEASE REPLY TO TUCSON

rbarnes@dmyl.com

Via Federal Express

Arizona State Office
Bureau of Land Management
Attention: Public Room
One North Central Avenue, Suite 800
Phoenix, AZ 85004-4427

RE: **Payment of Claim Maintenance Fee; Thirstystone Resources, Inc.**

Ladies and Gentlemen:

Delivered herewith is a check in the amount of \$250, as payment of the claim maintenance fees pursuant to the 30 U.S.C. § 28f(a), as modified by 43 C.F.R. § 3830.21, as authorized by 30 U.S.C. § 28j(c) for the assessment year beginning September 1, 2008, on behalf of Thirstystone Resources, Inc. A copy of the Certification of Payment of Maintenance Fee in Lieu of Affidavit of Annual Assessment Work to be recorded with the Navajo County Recorder's Office is also enclosed herewith.

Please return a date-stamped copy of this letter and the affidavits along with the receipt for payment to this office. Thank you for your assistance and please feel free to contact me or John Lacy with any questions or concerns.

Sincerely,



Robin E. Barnes, CP
Certified Paralegal

reb

c. w/enc.

Laura Leahy

I:\FILES\DOCS\DESE06\960505\LTR\HX9964.DOC

PHOENIX, ARIZONA
2008 AUG 25 11:09 AM

2

After recording, please return to:

John C. Lacy
DeConcini McDonald Yetwin & Lacy, P.C.
2525 E. Broadway Blvd., #200
Tucson, AZ 85716

STATE OF TEXAS)
) ss:
County of Cook)

**CERTIFICATION OF PAYMENT OF MAINTENANCE FEE
IN LIEU OF AFFIDAVIT OF ANNUAL ASSESSMENT WORK**

Laurie Leahy, being first duly sworn, deposes and says that:

1. She is an agent for Thirstystone Resources, Inc., the owner of the following described unpatented placer mining claims situated in Navajo County, Arizona (the "Claims"), the location notices of which are of record in said county, and in the records of the Arizona State Office of the Bureau of Land Management under the file numbers indicated as follows:

Name of Claim	Cty Recds Document No.	BLM Serial A MC No.
NIZ #3	1998-6151	350123 350121
THT #1	1999-11101	352178 L

The NIZ #3 claim is situated in the Southwest Quarter of Section 22, Township 12 North, Range 20 East and the THT #1 claim is situated in the Northwest Quarter of Section 28, Township 12 North, Range 20 East, all in the Gila and Salt River Meridian.

2. Pursuant to the 30 U.S.C. § 28f(a), as modified by 43 C.F.R. § 3830.21, as authorized by 30 U.S.C. § 28j(c), the owner has paid a maintenance fee of \$125 per claim for the assessment year beginning September 1, 2008, and this Certificate is in lieu of an affidavit of performance of annual assessment work or notice of intent of hold. Owner states, however, that mineral production activities have occurred upon the Claims during the past assessment year that would have ordinarily qualified as annual assessment work.

3. The name and address of the owner of Claims for which this Certificate is prepared are Thirstystone Resources, Inc., c/o RAF Industries, Inc., One Pitcairn Place, 165 Township Line Road, Suite 2100, Jenkintown, PA 19046.

4. The Claims are held and claimed by the owner for the valuable mineral contained therein.

RECORDED
ARIZONA
90-8 V 3-06

DECONCINI McDONALD YETWIN & LACY

A PROFESSIONAL CORPORATION

ATTORNEYS AT LAW

2525 EAST BROADWAY BOULEVARD • SUITE 200 • TUCSON, ARIZONA 85716-5300
(520) 322-5000 • (520) 322-5585 (Fax)

EVO DECONCINI (1901-1986)

JOHN R. McDONALD	DENNIS DECONCINI
RICHARD M. YETWIN	JOHN C. LACY
JOHN C. RICHARDSON	JAMES A. JUTRY
SPENCER A. SMITH	MICHAEL R. URMAN
DENISE M. BAINTON	GARY F. URMAN
WAYNE E. YEHLING	DAVID V. SANDERSON
SHELTON L. FREEMAN	ALYCE L. PENNINGTON
BARRY M. COREY	LISA ANNE SMITH
NATHAN B. HANNAH	ALICE W. CALLISON
NANCY J. MARCH	IRA M. SCHWARTZ
MICHAEL A. CORDIER	HEATHER K. GAINES
MARK D. LAMMERS	LISA SCHRINER LEWIS
MARIAN C. LALONDE	KRISTEN B. KLOTZ
EMILY R. TAYLOR	JOHN C. E. BARRETT
GREGORY D. HONIG	

7310 N. 16TH STREET, SUITE 330
PHOENIX, ARIZONA 85020
(802) 282-0500
FAX (802) 282-0520

19 WEST BIRCH AVENUE
FLAGSTAFF, ARIZONA 86001
(928) 214-0486
FAX: (928) 214-6212

1615 L STREET NW, SUITE 850
WASHINGTON, D.C. 20036
(202) 833-8001
FAX: (202) 315-3600

SARA J. VANCE - OF COUNSEL
BARRON & POLK, P.L.L.C. - OF COUNSEL
JAY M. POLK
JOHN H. BARRON, III
BARRETT L. KIME - OF COUNSEL

August 21, 2008

www.deconcinimcdonald.com

PLEASE REPLY TO TUCSON

rbarnes@dmyl.com

Via Federal Express

Arizona State Office
Bureau of Land Management
Attention: Public Room
One North Central Avenue, Suite 800
Phoenix, AZ 85004-4427

RE: **Payment of Claim Maintenance Fee; James L. Rodman Trust Agreement**

Ladies and Gentlemen:

Delivered herewith is a check in the amount of \$375.00 as payment of the claim maintenance fees pursuant to the 30 U.S.C. § 28f(a), as modified by 43 C.F.R. § 3830.21, as authorized by 30 U.S.C. § 28j(c) for the assessment year beginning September 1, 2008, on behalf of James L. Rodman Trust Agreement. A copy of the Certification of Payment of Maintenance Fee in Lieu of Affidavit of Annual Assessment Work to be recorded with the Cochise County Recorder's Office is also enclosed herewith.

Please return a date-stamped copy of this letter and the affidavit along with the receipt for payment to this office. Thank you for your assistance and please feel free to contact me or John Lacy with any questions or concerns.

Sincerely,



Robin E. Barnes, CP
Certified Paralegal

reb

c. w/enc. Jim Rodman
I:\FILES\DOCS\RODM01\240837\LTR\HX9537.DOC

REC'D BY, ARIZONA

2008 / AUG 25 A 8:07


PHOENIX, ARIZONA

3

DATED this 18th day of August, 2008.


Laurie Leahy

Sworn and subscribed before me this 18th day of August, 2008, by Laurie Leahy,
Agent for Thirstystone Resources, Inc.


Notary Public

I:\FILES\DOCS\DESE06\960505\DOC\HW4602.DOC



RECEIVED
BLM
2008 AUG 25 A 8:06
PHOENIX, ARIZONA

DECONCINI McDONALD YETWIN & LACY

A PROFESSIONAL CORPORATION

ATTORNEYS AT LAW

2525 EAST BROADWAY BOULEVARD • SUITE 200 • TUCSON, ARIZONA 85716-5300
(520) 322-5000 • (520) 322-5585 (Fax)

EVO DECONCINI (1901-1986)

JOHN R. McDONALD
RICHARD M. YETWIN
JOHN C. RICHARDSON
SPENCER A. SMITH
DENISE M. BAINTON
WAYNE E. YEHLENG
SHELTON L. FREEMAN
BARRY M. COREY
NATHAN B. HANNAH
NANCY J. MARCH
MICHAEL A. CORDIER
MARK D. LAMMERS
MARIAN C. LALONDE
EMILY R. TAYLOR
GREGORY D. HONIG

DENNIS DECONCINI
JOHN C. LACY
JAMES A. JUTRY
MICHAEL R. URMAN
GARY F. URMAN
DAVID V. SANDERSON
ALYCE L. PENNINGTON
LISA ANNE SMITH
ALICE W. CALLISON
IRA M. SCHWARTZ
HEATHER K. GAINES
LISA SCHRINER LEWIS
KRISTEN B. KLOTZ
JOHN C. E. BARRETT

SARA J. VANCE - OF COUNSEL
BARRON & POLK, P.L.L.C. - OF COUNSEL
JAY M. POLK
JOHN H. BARRON, III
BARRETT L. KIME - OF COUNSEL

August 21, 2008

7310 N. 16TH STREET, SUITE 330
PHOENIX, ARIZONA 85020
(602) 282-0500
FAX (602) 282-0520

19 WEST BIRCH AVENUE
FLAGSTAFF, ARIZONA 86001
(928) 214-0488
FAX: (928) 214-6212

1615 "L" STREET NW, SUITE 850
WASHINGTON, D.C. 20036
(202) 833-8001
FAX: (202) 315-3800

www.deconcinimcdonald.com

PLEASE REPLY TO TUCSON

rbarnes@dmyl.com

Via Federal Express

Arizona State Office
Bureau of Land Management
Attention: Public Room
One North Central Avenue, Suite 800
Phoenix, AZ 85004-4427

RE: **Payment of Claim Maintenance Fee; Black Sands, L.L.C.**

Ladies and Gentlemen:

Delivered herewith is a check in the amount of \$6,750.00 as payment of the claim maintenance fees pursuant to the 30 U.S.C. § 28f(a), as modified by 43 C.F.R. § 3830.21, as authorized by 30 U.S.C. § 28j(c) for the assessment year beginning September 1, 2008, on behalf of Black Sands, L.L.C. Inc. A copy of the Certification of Payment of Maintenance Fee in Lieu of Affidavit of Annual Assessment Work to be recorded with the Pinal County Recorder's Office is also enclosed herewith.

Please return a date-stamped copy of this letter and the affidavit along with the receipt for payment to this office. Thank you for your assistance and please feel free to contact me or John Lacy with any questions or concerns.

Sincerely,



Robin E. Barnes, CP
Certified Paralegal

reb

c. w/enc. Howard Ohlhausen
I:\FILES\DOCS\OHLH01\251170\LTR\HX9930.DOC

2008 AUG 25 A 9:07
RECEIVED
FEDERAL EXPRESS

After recording, please return to:
John C. Lacy
DeConcini McDonald Yetwin & Lacy, P.C.
2525 E. Broadway Blvd., #200
Tucson AZ 85716

STATE OF ARIZONA)
) ss:
County of Maricopa)

**CERTIFICATION OF PAYMENT OF MAINTENANCE FEE
IN LIEU OF AFFIDAVIT OF ANNUAL ASSESSMENT WORK**

Howard G. Ohlhausen, being first duly sworn, deposes and says that:

1. He is one of the owners of Black Sands, L.L.C., an Arizona limited liability company, the owner of the unpatented lode mining claims described in the attached Exhibit A situated in Pinal County, Arizona (the "Claims"), the location notices of which are of record in said county, and in the records of the Arizona State Office of the Bureau of Land Management.

2. Pursuant to the 30 U.S.C. § 28f(a), as modified by 43 C.F.R. § 3830.21, as authorized by 30 U.S.C. § 28j(c), the owner has paid a maintenance fee of \$125 per claim for the assessment year beginning September 1, 2008, and this Certificate is in lieu of an affidavit of performance of annual assessment work or notice of intent of hold.

3. The name and address of the owner of Claims for which this Certificate is prepared are: Black Sands, L.L.C., 146641 N. 74th Street, Scottsdale, AZ 85260.

THIS IS NOT A CHANGE OF ADDRESS

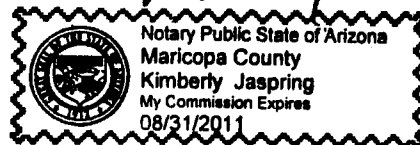
4. The Claims are held and claimed by the owner for the valuable minerals contained therein.

DATED this 4th day of August, 2008.


Howard Ohlhausen

Sworn and subscribed to before me this 4th day of August, 2008, by Howard Ohlhausen.


Notary Public



RECORDED
2008 AUG 25 A 8:07
PINAL COUNTY OFFICE

DECONCINI McDONALD YETWIN & LACY

A PROFESSIONAL CORPORATION
ATTORNEYS AT LAW
2525 EAST BROADWAY BOULEVARD • SUITE 200 • TUCSON, ARIZONA 85716-5300
(520) 322-5000 • (520) 322-5585 (Fax)

EVO DECONCINI (1901-1986)

JOHN R. McDONALD
RICHARD M. YETWIN
JOHN C. RICHARDSON
SPENCER A. SMITH
DENISE M. BAINTON
WAYNE E. YEHUNG
SHELTON L. FREEMAN
BARRY M. COREY
NATHAN B. HANNAH
NANCY J. MARCH
MICHAEL A. CORDIER
MARK D. LAMMERS
MARIAN C. LALONDE
EMILY R. TAYLOR
GREGORY D. HONIG

DENNIS DECONCINI
JOHN C. LACY
JAMES A. JUTRY
MICHAEL R. URMAN
GARY F. URMAN
DAVID V. SANDERSON
ALYCE L. PENNINGTON
LISA ANNE SMITH
ALICE W. CALLISON
IRA M. SCHWARTZ
HEATHER K. GAINES
LISA SCHRINER LEWIS
KRISTEN B. KLOTZ
JOHN C. E. BARRETT

SARA J. VANCE - OF COUNSEL
BARRON & POLK, P.L.L.C. - OF COUNSEL
JAY M. POLK
JOHN H. BARRON, III
BARRETT L. KIME - OF COUNSEL

August 21, 2008

7310 N. 16TH STREET, SUITE 330
PHOENIX, ARIZONA 85020
(602) 282-0500
FAX (602) 282-0520

19 WEST BIRCH AVENUE
FLAGSTAFF, ARIZONA 86001
(928) 214-0488
FAX: (928) 214-6212

1615 "L" STREET NW, SUITE 850
WASHINGTON, D.C. 20036
(202) 833-8001
FAX: (202) 315-3600

www.deconcinimcdonald.com

PLEASE REPLY TO TUCSON

rbarnes@dmyl.com

Via Federal Express

Arizona State Office
Bureau of Land Management
Attention: Public Room
One North Central Avenue, Suite 800
Phoenix, AZ 85004-4427


RE: **Payment of Claim Maintenance Fee; Twin Buttes Properties, Inc.**

Ladies and Gentlemen:

Delivered herewith is a check in the amount of \$7,750.00 as payment of the claim maintenance fees pursuant to the 30 U.S.C. § 28f(a), as modified by 43 C.F.R. § 3830.21, as authorized by 30 U.S.C. § 28j(c) for the assessment year beginning September 1, 2008, on behalf of Twin Buttes Properties, Inc. A copy of the Certification of Payment of Maintenance Fee in Lieu of Affidavit of Annual Assessment Work to be recorded with the Pima County Recorder's Office is also enclosed herewith.

Please return a date-stamped copy of this letter and the affidavit along with the receipt for payment to this office. Thank you for your assistance and please feel free to contact me or John Lacy with any questions or concerns.

Sincerely,



Robin E. Barnes, CP
Certified Paralegal

reb

c. w/enc.

Harold Metz

I:\FILES\DOCS\TWIN01\870387\LTR\HX9926.DOC

7/23/08 11:25 AM

62

After recording, please return to:
John C. Lacy
DeConcini McDonald Yetwin & Lacy, P.C.
2525 E. Broadway Blvd., #200
Tucson, AZ 85716

STATE OF ARIZONA)
) ss:
County of Pima)

**CERTIFICATION OF PAYMENT OF MAINTENANCE FEE
IN LIEU OF AFFIDAVIT OF ANNUAL ASSESSMENT WORK**

John C. Lacy, being first duly sworn, deposes and says that:


1. He is an agent for the Twin Buttes Properties, Inc., an Arizona corporation, the owner of the lode mining claims situated in the Pima Mining District, Pima County, Arizona (the "Claims"), the location notices of which are of record in said county, and in the records of the Arizona State Office of the Bureau of Land Management under the file numbers indicated in the attached Exhibit A.

2. Pursuant to the 30 U.S.C. § 28f(a), as modified by 43 C.F.R. § 3830.21, as authorized by 30 U.S.C. § 28j(c), the owner has paid a maintenance fee of \$125 per claim for the assessment year beginning September 1, 2008, and this Certificate is in lieu of an affidavit of performance of annual assessment work or notice of intent of hold.

3. The name and address of the owners of Claims for which this Certificate is prepared are Twin Buttes Properties, Inc., 18550 S. La Cañada Drive, #2, Sahuarita, AZ 85629. THIS IS NOT A CHANGE OF ADDRESS


4. The Claims are held and claimed by the owner for the valuable mineral contained therein.

DATED this 21st day of August, 2008.



John C. Lacy

Sworn and subscribe to before me this 21st day of August, 2008, by John C. Lacy.





Notary Public

DECONCINI McDONALD YETWIN & LACY

A PROFESSIONAL CORPORATION
ATTORNEYS AT LAW

2525 EAST BROADWAY BOULEVARD • SUITE 200 • TUCSON, ARIZONA 85716-5300
(520) 322-5000 • (520) 322-5585 (Fax)

EVO DECONCINI (1901-1988)

JOHN R. McDONALD
RICHARD M. YETWIN
JOHN C. RICHARDSON
SPENCER A. SMITH
DENISE M. BAJNTON
WAYNE E. YEHLING
SHELTON L. FREEMAN
BARRY M. COREY
NATHAN B. HANNAH
NANCY J. MARCH
MICHAEL A. CORDIER
MARK D. LAMMERS
MARIAN C. LALONDE
EMILY R. TAYLOR
GREGORY D. HONIG

DENNIS DECONCINI
JOHN C. LACY
JAMES A. JUTRY
MICHAEL R. URMAN
GARY F. URMAN
DAVID V. SANDERSON
ALYCE L. PENNINGTON
LISA ANNE SMITH
ALICE W. CALLISON
IRA M. SCHWARTZ
HEATHER K. GAINES
LISA SCHRINER LEWIS
KRISTEN B. KLOTZ
JOHN C. E. BARRETT

SARA J. VANCE - OF COUNSEL
BARRON & POLK, P.L.L.C. - OF COUNSEL
JAY M. POLK
JOHN H. BARRON, III
BARRETT L. KIME - OF COUNSEL

August 21, 2008

7310 N. 18TH STREET, SUITE 330
PHOENIX, ARIZONA 85020
(602) 282-0500
FAX (602) 282-0520

19 WEST BIRCH AVENUE
FLAGSTAFF, ARIZONA 88001
(928) 214-0488
FAX: (928) 214-8212

1615 "L" STREET NW, SUITE 850
WASHINGTON, D.C. 20036
(202) 833-8001
FAX: (202) 315-3600

www.deconcinimcdonald.com

PLEASE REPLY TO TUCSON

rbarnes@dmyl.com

Via Federal Express

Arizona State Office
Bureau of Land Management
Attention: Public Room
One North Central Avenue, Suite 800
Phoenix, AZ 85004-4427

RE: **Payment of Claim Maintenance Fee; Manuel R. Hernandez**

Ladies and Gentlemen:

Delivered herewith is a check in the amount of \$5,000.00 as payment of the claim maintenance fees pursuant to the 30 U.S.C. § 28f(a), as modified by 43 C.F.R. § 3830.21, as authorized by 30 U.S.C. § 28j(c) for the assessment year beginning September 1, 2008, on behalf of Manuel R. Hernandez. A copy of the Certification of Payment of Maintenance Fee in Lieu of Affidavit of Annual Assessment Work to be recorded with the Cochise County Recorder's Office is also enclosed herewith.

Please return a date-stamped copy of this letter and the affidavit along with the receipt for payment to this office. Thank you for your assistance and please feel free to contact me or John Lacy with any questions or concerns.

Sincerely,

Robin E Barnes

Robin E. Barnes, CP
Certified Paralegal

reb

c. w/enc.

Manuel Hernandez
Manny Hernandez (via email)
Jana Flagler

I:\FILES\DOCS\HERN10\261166\LTR\HX9897.DOC

240
SEP 1 2008
10 10 2008

After recording, please return to:
John C. Lacy
DeConcini McDonald Yetwin & Lacy, P.C.
2525 E. Broadway Blvd., #200
Tucson, AZ 85716

STATE OF ARIZONA)
) ss:
County of Pima)

**CERTIFICATION OF PAYMENT OF MAINTENANCE FEE
IN LIEU OF AFFIDAVIT OF ANNUAL ASSESSMENT WORK**

John C. Lacy, being first duly sworn, deposes and says that:

1. He is an agent for Manuel R. Hernandez, the owner of the unpatented lode mining claims situated in Cochise County, Arizona (the "Claims"), the location notices of which are of record in Cochise County, and in the records of the Arizona State Office of the Bureau of Land Management under the file numbers indicated in the attached Exhibit A. The Claims are situated in Section 33, Township 18 South, Range 25 East, and Sections 4 and 9, Township 19 South, Range 25 East, Gila and Salt River Meridian.

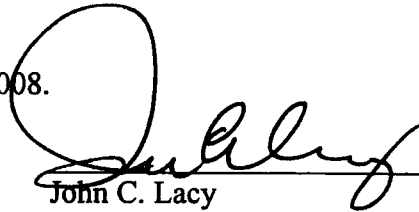
2. Pursuant to the 30 U.S.C. § 28f(a), as modified by 43 C.F.R. § 3830.21, as authorized by 30 U.S.C. § 28j(c), the owners have paid a maintenance fee of \$125 per claim for the assessment year beginning September 1, 2008, and this Certificate is in lieu of an affidavit of performance of annual assessment work or notice of intent of hold.

3. The name and address of the owner of the Claims for which this Certificate is prepared are P.O. Box 61, Pearce, AZ 85625.

THIS IS NOT A CHANGE OF ADDRESS


4. The Claims are held and claimed by the owner for the valuable minerals contained therein.


DATED this 21st day of August, 2008.



John C. Lacy

Sworn and subscribed before me this 21st day of August, 2008, by John C. Lacy, Agent for Manuel R. Hernandez.





Notary Public

DECONCINI McDONALD YETWIN & LACY

A PROFESSIONAL CORPORATION
ATTORNEYS AT LAW

2525 EAST BROADWAY BOULEVARD • SUITE 200 • TUCSON, ARIZONA 85716-5300
(520) 322-5000 • (520) 322-5585 (Fax)

EVO DECONCINI (1901-1986)

JOHN R. McDONALD	DENNIS DECONCINI
RICHARD M. YETWIN	JOHN C. LACY
JOHN C. RICHARDSON	JAMES A. JUTRY
SPENCER A. SMITH	MICHAEL R. URMAN
DENISE M. BAINTON	GARY F. URMAN
WAYNE E. YEHLING	DAVID V. SANDERSON
SHELTON L. FREEMAN	ALYCE L. PENNINGTON
BARRY M. COREY	LISA ANNE SMITH
NATHAN B. HANNAH	ALICE W. CALLISON
NANCY J. MARCH	IRA M. SCHWARTZ
MICHAEL A. CORDIER	HEATHER K. GAINES
MARK D. LAMMERS	LISA SCHRINER LEWIS
MARIAN C. LALONDE	KRISTEN B. KLOTZ
EMILY R. TAYLOR	JOHN C. E. BARRETT
GREGORY D. HONIG	

SARA J. VANCE - OF COUNSEL
BARRON & POLK, P.L.L.C. - OF COUNSEL
JAY M. POLK
JOHN H. BARRON, III
BARRETT L. KIME - OF COUNSEL

7310 N. 16TH STREET, SUITE 330
PHOENIX, ARIZONA 85020
(602) 282-0500
FAX (602) 282-0520

19 WEST BIRCH AVENUE
FLAGSTAFF, ARIZONA 86001
(928) 214-0466
FAX: (928) 214-6212

1615 "L" STREET NW, SUITE 850
WASHINGTON, D.C. 20036
(202) 833-8001
FAX: (202) 315-3600

August 21, 2008

www.deconcinimcdonald.com

PLEASE REPLY TO TUCSON

rbarnes@dmyl.com

Via Federal Express

Arizona State Office
Bureau of Land Management
Attention: Public Room
One North Central Avenue, Suite 800
Phoenix, AZ 85004-4427

RE: **Payment of Claim Maintenance Fee; Dunbar Stone Company, Inc.**

Ladies and Gentlemen:

Delivered herewith are two (2) checks in the amount of \$4,250 and \$1,125, respectively, as payment of the claim maintenance fees pursuant to the 30 U.S.C. § 28f(a), as modified by 43 C.F.R. § 3830.21, as authorized by 30 U.S.C. § 28j(c) for the assessment year beginning September 1, 2008, on behalf of Dunbar Stone Company, Inc. A copy of the Certifications of Payment of Maintenance Fee in Lieu of Affidavit of Annual Assessment Work to be recorded with the Coconino and Mohave County Recorder's Offices are also enclosed herewith.

Please return a date-stamped copy of this letter and the affidavits along with the receipt for payment to this office. Thank you for your assistance and please feel free to contact me or John Lacy with any questions or concerns.

Sincerely,



Robin E. Barnes, CP
Certified Paralegal

reb

c. w/enc. Gerald Dunbar

I:\FILES\DOCS\DUNB01\870135\LTR\HX9933.DOC

34
6
9

After recording, please return to:
 John C. Lacy
 DeConcini McDonald Yetwin & Lacy, P.C.
 2525 E. Broadway Blvd., #200
 Tucson, AZ 85716

STATE OF ARIZONA)
) ss:
 County of Pima)

**CERTIFICATION OF PAYMENT OF MAINTENANCE FEE
 IN LIEU OF AFFIDAVIT OF ANNUAL ASSESSMENT WORK**

BLM FIELD OFFICE
 703 AUG 25 A 9 09

John C. Lacy, being first duly sworn, deposes and says that:

1. He is an agent for Dunbar Stone Company, Inc., one of the owners of the following described unpatented lode mining claims situated in Coconino County, Arizona (the "Claims"), the location notices of which are of record in said county, and in the records of the Arizona State Office of the Bureau of Land Management under the file numbers indicated as follows:

<i>Name of Claim</i>	<i>Coconino Cty Recds Document No.</i>	<i>BLM Serial A MC No.</i>
Bakers Quarries	3032985	353058
Cedar Ridge #1	3060523	353060
Cedar Ridge #2	3060524	353061
Cedar Ridge #3	3033549	353062
Cedar Ridge #4	3033550	353063
Cedar Ridge #5	3033551	353064
Hawk Grove #1	3033556	353068
Hawk Grove #2	3033557	353069
Hawk Grove #3	3033558	353070
Hawk Grove #4	3033559	353071
High Time	3033827	353072
Lone Star	3033828	353074
Morning Glory	3033826	353075
Red Bird	3033829	353076
Red Rock #1	3033543	353077
Red Rock #2	3033544	353078
Red Rock #3	3033545	353079
Red Rock #4	3033546	353080
Seven Sides	3033828	353081
Shady Ridge #1	3033552	353082
Shady Ridge #2	3033553	353083
Shady Ridge #3	3033554	353084

DECONCINI McDONALD YETWIN & LACY

A PROFESSIONAL CORPORATION

ATTORNEYS AT LAW

2525 EAST BROADWAY BOULEVARD • SUITE 200 • TUCSON, ARIZONA 85716-5300
(520) 322-5000 • (520) 322-5585 (Fax)

EVO DECONCINI (1901-1986)

JOHN R. McDONALD
RICHARD M. YETWIN
JOHN C. RICHARDSON
SPENCER A. SMITH
DENISE M. BAINTON
WAYNE E. YEHLING
SHELTON L. FREEMAN
BARRY M. COREY
NATHAN B. HANNAH
NANCY J. MARCH
MICHAEL A. CORDIER
MARK D. LAMMERS
MARIAN C. LALONDE
EMILY R. TAYLOR
GREGORY D. HONIG

DENNIS DECONCINI
JOHN C. LACY
JAMES A. JUTRY
MICHAEL R. URMAN
GARY F. URMAN
DAVID V. SANDERSON
ALYCE L. PENNINGTON
LISA ANNE SMITH
ALICE W. CALLISON
IRA M. SCHWARTZ
HEATHER K. GAINES
LISA SCHRINER LEWIS
KRISTEN B. KLOTZ
JOHN C. E. BARRETT

SARA J. VANCE - OF COUNSEL
BARRON & POLK, P.L.L.C. - OF COUNSEL
JAY M. POLK
JOHN H. BARRON, III
BARRETT L. KIME - OF COUNSEL

August 21, 2008

7310 N. 16TH STREET, SUITE 330
PHOENIX, ARIZONA 85020
(602) 282-0500
FAX (602) 282-0520

19 WEST BIRCH AVENUE
FLAGSTAFF, ARIZONA 86001
(928) 214-0488
FAX: (928) 214-6212

1615 "L" STREET NW, SUITE 850
WASHINGTON, D.C. 20036
(202) 833-8001
FAX: (202) 315-3600

www.deconcinimcdonald.com

PLEASE REPLY TO TUCSON

rbarnes@dmyl.com

Via Federal Express

Arizona State Office
Bureau of Land Management
Attention: Public Room
One North Central Avenue, Suite 800
Phoenix, AZ 85004-4427

RE: **Payment of Claim Maintenance Fee; Robert H. Rowley**

Ladies and Gentlemen:

Delivered herewith is a check in the amount of \$4,250.00 as payment of the claim maintenance fees pursuant to the 30 U.S.C. § 28f(a), as modified by 43 C.F.R. § 3830.21, as authorized by 30 U.S.C. § 28j(c) for the assessment year beginning September 1, 2008, on behalf of Robert H. Rowley. A copy of the Certification of Payment of Maintenance Fee in Lieu of Affidavit of Annual Assessment Work to be recorded with the Pima County Recorder's Office is also enclosed herewith.

Please return a date-stamped copy of this letter and the affidavit along with the receipt for payment to this office. Thank you for your assistance and please feel free to contact me or John Lacy with any questions or concerns.

Sincerely,



Robin E. Barnes, CP
Certified Paralegal

reb

c. w/enc.

Robert Rowley

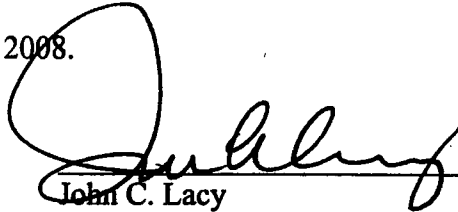
I:\FILES\DOCS\ROWL03\260780\LTR\HX9196.DOC

Dunbar, Gerald E. Dunbar, Natalie Dunbar and Ronald Dunbar, P.O. Box 430, Chino Valley AZ 86323.

THIS IS NOT A CHANGE OF ADDRESS

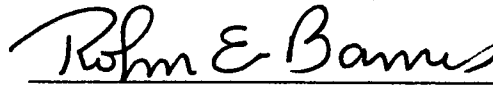
4. The Claims are held and claimed by the owner for the valuable mineral contained therein.

DATED this 21st day of August, 2008.



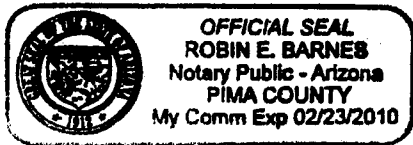
John C. Lacy

Sworn and subscribe to before me this 2st day of August, 2008, by John C. Lacy.



Notary Public

I:\FILES\DOCS\DUNB01\870135\DOC\HW3287.DOC



RECEIVED
PLMAYERS OFFICE
2008 AUG 25 A 8:09
PIMA COUNTY, ARIZONA

DECONCINI McDONALD YETWIN & LACY

A PROFESSIONAL CORPORATION
ATTORNEYS AT LAW

2525 EAST BROADWAY BOULEVARD • SUITE 200 • TUCSON, ARIZONA 85716-5300
(520) 322-5000 • (520) 322-5585 (Fax)

EVO DECONCINI (1901-1988)

JOHN R. McDONALD	DENNIS DeCONCINI
RICHARD M. YETWIN	JOHN C. LACY
JOHN C. RICHARDSON	JAMES A. JUTRY
SPENCER A. SMITH	MICHAEL R. URMAN
DENISE M. BAINTON	GARY F. URMAN
WAYNE E. YEHLING	DAVID V. SANDERSON
SHELTON L. FREEMAN	ALYCE L. PENNINGTON
BARRY M. COREY	LISA ANNE SMITH
NATHAN B. HANNAH	ALICE W. CALLISON
NANCY J. MARCH	IRA M. SCHWARTZ
MICHAEL A. CORDIER	HEATHER K. GAINES
MARK D. LAMMERS	LISA SCHRINER LEWIS
MARIAN C. LALONDE	KRISTEN B. KLOTZ
EMILY R. TAYLOR	JOHN C. E. BARRETT
GREGORY D. HONIG	

SARA J. VANCE - OF COUNSEL
BARRON & POLK, P.L.L.C. - OF COUNSEL
JAY M. POLK
JOHN H. BARRON, III
BARRETT L. KIME - OF COUNSEL

7310 N. 16TH STREET, SUITE 330
PHOENIX, ARIZONA 85020
(602) 282-0500
FAX (602) 282-0520

19 WEST BIRCH AVENUE
FLAGSTAFF, ARIZONA 86001
(928) 214-0466
FAX: (928) 214-6212

1615 "L" STREET NW, SUITE 850
WASHINGTON, D.C. 20036
(202) 833-8001
FAX: (202) 315-3600

August 21, 2008

www.deconcinimcdonald.com

PLEASE REPLY TO TUCSON

rbarnes@dmyl.com

Via Federal Express

Arizona State Office
Bureau of Land Management
Attention: Public Room
One North Central Avenue, Suite 800
Phoenix, AZ 85004-4427

RE: **Payment of Claim Maintenance Fee; SGV Resources, Inc.**

Ladies and Gentlemen:

Delivered herewith is a check in the amount of \$24,500.00 as payment of the claim maintenance fees pursuant to the 30 U.S.C. § 28f(a), as modified by 43 C.F.R. § 3830.21, as authorized by 30 U.S.C. § 28j(c) for the assessment year beginning September 1, 2008, on behalf of SGV Resources, Inc. A copy of the Certifications of Payment of Maintenance Fee in Lieu of Affidavit of Annual Assessment Work to be recorded with the Mohave and Yavapai County Recorder's Offices are also enclosed herewith.

Please return a date-stamped copy of this letter and the affidavits along with the receipt for payment to this office. Thank you for your assistance and please feel free to contact me or John Lacy with any questions or concerns.

Sincerely,

Robin E Barnes

Robin E. Barnes, CP
Certified Paralegal

reb

c. w/enc. John King (via email)
I:\FILES\DOCS\ASCE01\280942\LTR\HX9534.DOC

196

After recording, please return to:

Robin E. Barnes
DeConcini McDonald Yetwin & Lacy, P.C.
2525 E. Broadway Blvd., #200
Tucson, AZ 85716

STATE OF ARIZONA)
) ss:
County of Pima)

**CERTIFICATION OF PAYMENT OF MAINTENANCE FEE
IN LIEU OF AFFIDAVIT OF ANNUAL ASSESSMENT WORK**

John C. Lacy, being first duly sworn, deposes and says that:


1. He is an agent for SGV Resources, Inc., a Nevada corporation, owner of the unpatented lode mining claims situated in Yavapai County, Arizona (the "Claims"), the location notices of which are of record in said county, and in the records of the Arizona State Office of the Bureau of Land Management under the file numbers indicated in the attached Exhibit A.

2. Pursuant to the 30 U.S.C. § 28f(a), as modified by 43 C.F.R. § 3830.21, as authorized by 30 U.S.C. § 28j(c), the owner has paid a maintenance fee of \$125 per claim for the assessment year beginning September 1, 2008, and this Certificate is in lieu of an affidavit of performance of annual assessment work or notice of intent of hold.

3. The name and address of the owner of Claims for which this Certificate is prepared are SGV Resources, Inc., 502 N. Division St., Carson City, NV 89703.
THIS IS NOT A CHANGE OF ADDRESS

4. The Claims are held and claimed by the owner for the valuable mineral contained therein.

DATED this 21st day of August, 2008.




John C. Lacy

Sworn and subscribe to before me this 21st day of August, 2008, by John C. Lacy, Agent for SGV Resources, Inc.



Notary Public



CLM/Produced Pursuant to Protective Order

DECONCINI McDONALD YETWIN & LACY

A PROFESSIONAL CORPORATION
ATTORNEYS AT LAW
2525 EAST BROADWAY BOULEVARD • SUITE 200 • TUCSON, ARIZONA 85716-5300
(520) 322-5000 • (520) 322-5585 (Fax)

EVO DECONCINI (1901-1986)

JOHN R. McDONALD	DENNIS DeCONCINI
RICHARD M. YETWIN	JOHN C. LACY
JOHN C. RICHARDSON	JAMES A. JUTRY
SPENCER A. SMITH	MICHAEL R. URMAN
DENISE M. BAINTON	GARY F. URMAN
WAYNE E. YEHLING	DAVID V. SANDERSON
SHELTON L. FREEMAN	ALYCE L. PENNINGTON
BARRY M. COREY	LISA ANNE SMITH
NATHAN B. HANNAH	ALICE W. CALLISON
NANCY J. MARCH	IRA M. SCHWARTZ
MICHAEL A. CORDIER	HEATHER K. GAINES
MARK D. LAMMERS	LISA SCHRINER LEWIS
MARIAN C. LALONDE	KRISTEN B. KLOTZ
EMILY R. TAYLOR	JOHN C. E. BARRETT
GREGORY D. HONIG	

SARA J. VANCE - OF COUNSEL
BARRON & POLK, P.L.L.C. - OF COUNSEL
JAY M. POLK
JOHN H. BARRON, III
BARRETT L. KIME - OF COUNSEL

7310 N. 16TH STREET, SUITE 330
PHOENIX, ARIZONA 85020
(602) 282-0500
FAX (602) 282-0520

19 WEST BIRCH AVENUE
FLAGSTAFF, ARIZONA 86001
(928) 214-0468
FAX: (928) 214-6212

1615 "L" STREET NW, SUITE 850
WASHINGTON, D.C. 20036
(202) 833-8001
FAX: (202) 315-3600

August 21, 2008

www.deconcinimcdonald.com

PLEASE REPLY TO TUCSON

rbarnes@dmyl.com

Via Federal Express

Arizona State Office
Bureau of Land Management
Attention: Public Room
One North Central Avenue, Suite 800
Phoenix, AZ 85004-4427

RE: **Payment of Claim Maintenance Fee; CDO Ranching & Development, L.P.**

Ladies and Gentlemen:

Delivered herewith is a check in the amount of \$4,000.00 as payment of the claim maintenance fees pursuant to the 30 U.S.C. § 28f(a), as modified by 43 C.F.R. § 3830.21, as authorized by 30 U.S.C. § 28j(c) for the assessment year beginning September 1, 2008, on behalf of CDO Ranching & Development, L.P. A copy of the Certification of Payment of Maintenance Fee in Lieu of Affidavit of Annual Assessment Work to be recorded with the Pinal County Recorder's Office is also enclosed herewith.

Please return a date-stamped copy of this letter and the affidavit along with the receipt for payment to this office. Thank you for your assistance and please feel free to contact me or John Lacy with any questions or concerns.

Sincerely,

Robin E. Barnes

Robin E. Barnes, CP
Certified Paralegal

reb

c. w/enc. Christina Sanchez
I:\FILES\DOCS\SPAC01\900934\LTR\HX9378.DOC

8/21/08
1:13 V 50000000
20080821 10:10 AM
20080821 10:10 AM

Name of Claim	Original Notice		Amended Notice		BLM Serial
	Book	Page	Book	Page	A MC #
Emerald #12	5282	281			364272
Emerald #13	5282	282			364273
Emerald #14	5282	283			364274
Emerald #15	5282	284			364275
Emerald #16	5282	285			364276
Emerald #17	5282	286			364277
Emerald #18	5282	287			364278
Emerald #19	5282	288			364279
Emerald #20	5282	289			364280
Emerald #21	5349	445-446			364620
Emerald #22	5349	447-448			364621
Emerald #30	5349	463-464			364622
Emerald #31	5349	465-466			364623
Emerald #43	5349	489-490			364624
Emerald #44	5349	491-492			364625
Emerald #45	5349	493-494			364626

364261

I:\FILES\DOCS\ASCE01\271268\DOCH68322.DOC

RECEIVED
 BLM RECORDS OFFICE
 2009 APR 25 A @ 12
 DENVER, COLORADO

DECONCINI McDONALD YETWIN & LACY

A PROFESSIONAL CORPORATION
ATTORNEYS AT LAW

2525 EAST BROADWAY BOULEVARD • SUITE 200 • TUCSON, ARIZONA 85716-5300
(520) 322-5000 • (520) 322-5585 (Fax)

EVO DECONCINI (1901-1986)

JOHN R. McDONALD
RICHARD M. YETWIN
JOHN C. RICHARDSON
SPENCER A. SMITH
DENISE M. BAINTON
WAYNE E. YEHLING
SHELTON L. FREEMAN
BARRY M. COREY
NATHAN B. HANNAH
NANCY J. MARCH
MICHAEL A. CORDIER
MARK D. LAMMERS
MARIAN C. LALONDE
EMILY R. TAYLOR
GREGORY D. HONIG

DENNIS DECONCINI
JOHN C. LACY
JAMES A. JUTRY
MICHAEL R. URMAN
GARY F. URMAN
DAVID V. SANDERSON
ALYCE L. PENNINGTON
LISA ANNE SMITH
ALICE W. CALLISON
IRA M. SCHWARTZ
HEATHER K. GAINES
LISA SCHRINER LEWIS
KRISTEN B. KLOTZ
JOHN C. E. BARRETT

SARA J. VANCE - OF COUNSEL
BARRON & POLK, P.L.L.C. - OF COUNSEL
JAY M. POLK
JOHN H. BARRON, III
BARRETT L. KIME - OF COUNSEL

August 21, 2008

7310 N. 16TH STREET, SUITE 330
PHOENIX, ARIZONA 85020
(602) 282-0500
FAX (602) 282-0520

19 WEST BIRCH AVENUE
FLAGSTAFF, ARIZONA 86001
(928) 214-0486
FAX: (928) 214-6212

1615 "L" STREET NW, SUITE 850
WASHINGTON, D.C. 20036
(202) 833-8001
FAX: (202) 315-3600

www.deconcinimcdonald.com

PLEASE REPLY TO TUCSON

rbarnes@dmyl.com

Via Federal Express

Arizona State Office
Bureau of Land Management
Attention: Public Room
One North Central Avenue, Suite 800
Phoenix, AZ 85004-4427

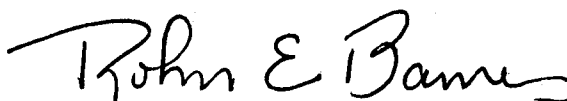
RE: **Payment of Claim Maintenance Fee; Arizona Minerals Inc.**

Ladies and Gentlemen:

Delivered herewith is a check in the amount of \$18,875.00 as payment of the claim maintenance fees pursuant to the 30 U.S.C. § 28f(a), as modified by 43 C.F.R. § 3830.21, as authorized by 30 U.S.C. § 28j(c) for the assessment year beginning September 1, 2008, on behalf of Arizona Minerals Inc. A copy of the Certification of Payment of Maintenance Fee in Lieu of Affidavit of Annual Assessment Work to be recorded with the Santa Cruz County Recorder's Office is also enclosed herewith.

Please return a date-stamped copy of this letter and the affidavit along with the receipt for payment to this office. Thank you for your assistance and please feel free to contact me or John Lacy with any questions or concerns.

Sincerely,



Robin E. Barnes, CP
Certified Paralegal

reb

c. w/enc. Yvonne Amayo
I:\FILES\DOCS\AUGU05\25103\NLTR\HX9371.DOC

2008 AUG 25 A 9:13

RECEIVED
PLM OFFICE

After recording, please return to:
John C. Lacy
DeConcini McDonald Yetwin & Lacy, P.C.
2525 E. Broadway Blvd., #200
Tucson, AZ 85716

STATE OF ARIZONA)
) ss:
County of Pima)

**CERTIFICATION OF PAYMENT OF MAINTENANCE FEE
IN LIEU OF AFFIDAVIT OF ANNUAL ASSESSMENT WORK**

John C. Lacy, being first duly sworn, deposes and says that:


1. He is an agent for Arizona Minerals Inc., a Nevada corporation, the owner of the unpatented lode mining claims situated in Santa Cruz County, Arizona (the "Claims"), the location notices of which are of record in Santa Cruz County, and in the records of the Arizona State Office of the Bureau of Land Management under the file numbers indicated in the attached Exhibit A.

2. Pursuant to the 30 U.S.C. § 28f(a), as modified by 43 C.F.R. § 3830.21, as authorized by 30 U.S.C. § 28j(c), the owners have paid a maintenance fee of \$125 per claim for the assessment year beginning September 1, 2008, and this Certificate is in lieu of an affidavit of performance of annual assessment work or notice of intent of hold.

3. The name and address of the owner of the Claims for which this Certificate is prepared are Arizona Minerals Inc., 5903 Larch Street, Vancouver, B.C. V6M 4E5, Canada. THIS IS NOT A CHANGE OF ADDRESS

4. The Claims are held and claimed by the owners for the valuable minerals contained therein.

DATED this 21st day of August, 2008.



John C. Lacy

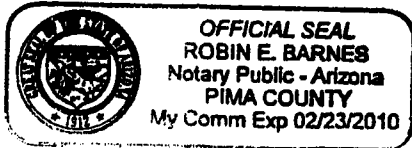
RECEIVED
BLM
AZ
SANTA CRUZ OFFICE
2008 AUG 25 A 0:13

Sworn and subscribed before me this 21st day of August, 2008, by John C. Lacy, Agent for Arizona Minerals Inc.



Notary Public

I:\FILES\DOCS\AUGU05\251031\DOC\HV3590.DOC



DECONCINI McDONALD YETWIN & LACY

A PROFESSIONAL CORPORATION

ATTORNEYS AT LAW

2525 EAST BROADWAY BOULEVARD • SUITE 200 • TUCSON, ARIZONA 85716-5300
(520) 322-5000 • (520) 322-5585 (Fax)

EVO DECONCINI (1901-1986)

JOHN R. McDONALD
RICHARD M. YETWIN
JOHN C. RICHARDSON
SPENCER A. SMITH
DENISE M. BAINTON
WAYNE E. YEHLLING
SHELTON L. FREEMAN
BARRY M. COREY
NATHAN B. HANNAH
NANCY J. MARCH
MICHAEL A. CORDIER
MARK D. LAMMERS
MARIAN C. LALONDE
EMILY R. TAYLOR
GREGORY D. HONIG

DENNIS DECONCINI
JOHN C. LACY
JAMES A. JUTRY
MICHAEL R. URMAN
GARY F. URMAN
DAVID V. SANDERSON
ALYCE L. PENNINGTON
LISA ANNE SMITH
ALICE W. CALLISON
IRA M. SCHWARTZ
HEATHER K. GAINES
LISA SCHRINER LEWIS
KRISTEN B. KLOTZ
JOHN C. E. BARRETT

SARA J. VANCE - OF COUNSEL
BARRON & POLK, P.L.L.C. - OF COUNSEL
JAY M. POLK
JOHN H. BARRON, III
BARRETT L. KIME - OF COUNSEL

August 21, 2008

7310 N. 16TH STREET, SUITE 330
PHOENIX, ARIZONA 85020
(602) 282-0500
FAX (602) 282-0520

19 WEST BIRCH AVENUE
FLAGSTAFF, ARIZONA 86001
(928) 214-0488
FAX: (928) 214-6212

1815 "L" STREET NW, SUITE 850
WASHINGTON, D.C. 20036
(202) 833-8001
FAX: (202) 315-3800

www.deconcinimcdonald.com

PLEASE REPLY TO TUCSON

rbarnes@dmyl.com

Via Federal Express

Arizona State Office
Bureau of Land Management
Attention: Public Room
One North Central Avenue
Suite 800
Phoenix, AZ 85004-4427

RE: **Payment of Claim Maintenance Fee; Guadalupe Bianes**

Ladies and Gentlemen:

Delivered herewith is a check in the amount of \$500.00 as payment of the claim maintenance fees pursuant to the 30 U.S.C. § 28f(a), as modified by 43 C.F.R. § 3830.21, as authorized by 30 U.S.C. § 28j(c) for the assessment year beginning September 1, 2008, on behalf of Guadalupe Bianes. A copy of the Certification of Payment of Maintenance Fee in Lieu of Affidavit of Annual Assessment Work is also enclosed herewith.

Please return a date-stamped copy of this letter and the affidavit along with the receipt for payment to this office. Thank you for your assistance and please feel free to contact me or John Lacy with any questions or concerns.

Sincerely,



Robin E. Barnes, CP
Certified Paralegal

reb

c. w/enc. Renee Davenport
I:\FILES\DOCS\DAVE02\960420\LTR\HX9181.DOC

RECEIVED
BLM
OFFICE
2008 AUG 25 AM 8:14

<i>Name of Claim</i>	<i>Location Date</i>	<i>Santa Cruz County Fee Number</i>	<i>BLM Serial A MC No.</i>
Shell 127	05/11/2007	2007-08164	383374
Amended	05/05/2008	2008-05514	
Shell 128	05/11/2007	2007-08165	383375
Shell 129	05/11/2007	2007-08166	383376
Amended	05/05/2008	2008-05515	
Shell 130	05/11/2007	2007-08167	383377
Shell 131	05/11/2007	2007-08168	383378
Amended	05/01/2008	2008-05516	
Shell 132	05/11/2007	2007-08169	383379
Shell 133	05/11/2007	2007-08170	383380
Amended	05/01/2008	2008-05517	
Shell 134	05/14/2007	2007-08171	383381
Shell 135	05/14/2007	2007-08172	383382
Amended	05/01/2008	2008/05518	
Shell 136	05/23/2007	2007-08173	383383
Amended	05/07/2008	2008-05519	
Shell 137	05/23/2007	2007-08174	383384
Shell 138	05/23/2007	2007-08175	383385
Shell 139	05/23/2007	2007-08176	383386
Shell 140	05/18/2007	2007-08177	383387
Amended	05/07/2008	2008-05520	
Shell 141	05/18/2007	2007-08178	383388
Amended	05/07/2008	2008-05521	
Shell 142	05/16/2007	2007-08179	383389
Amended	05/06/2008	2008-05522	
Shell 143	05/16/2007	2007-08180	383390
Shell 144	05/16/2007	2007-08181	383391
Amended	05/06/2008	2008-05523	
Shell 145	05/16/2007	2007-08182	383392
Amended	05/06/2008	2008-05524	
Shell 146	05/14/2007	2007-08183	383393
Amended	05/01/2008	2008-05525	
Shell 147	05/14/2007	2007-08184	383394
Shell 148	05/14/2007	2007-08185	383395
Amended	05/01/2008	2008-05526	
Shell 149	05/14/2007	2007-08186	383396
Amended	05/01/2008	2008-05527	
Shell 150	05/21/2008	2008-05632	392439
Amended	07/22/2008	2008-07615	

I:\FILES\DOCS\AUGU05\251031\DOCIHK3276.DOC

RECEIVED
 BLM/AZ/STATE OFFICE
 JUN 10 2008 10:13

United States Department of the Interior
Bureau of Land Management
 BUSINESS & SUPPORT SVCS DIV
 ONE N CENTRAL AVE SUITE 800
 PHOENIX, AZ 85004 -4427
 Phone: (602) 417-9200

Receipt

No: 1771036

Transaction #: 1828734	
Date of Transaction: 08/26/2008	
CUSTOMER:	DECONCINI, MCDONALD, YETWIN & LACY 2525 E BROADWAY STE 200 TUCSON, AZ 85716

LINE #	QTY	DESCRIPTION	REMARKS	UNIT PRICE	TOTAL
1	13.00	LOCATABLE MINERALS / MINING CLAIMS-NOT NEW-UNADJUD, ONE AUTH NO. ONLY / MINING CLAIM MONEY RECEIVED (455) CASES: AMC361381/\$35625.00, AMC24466/\$10750.00, AMC350123/\$250.00, AMC369028/\$375.00, AMC83697/\$6750.00, AMC19084/\$7750.00, AMC379641/\$5000.00, AMC353058/\$5375.00, AMC373528/\$4250.00, AMC75989/\$24500.00, AMC368208/\$4000.00, AMC51409/\$18875.00, AMC85037/\$500.00	MAINT 2009 (992)	- n/a -	124000.00
TOTAL:					\$124,000.00

PAYMENT INFORMATION			
1	AMOUNT:	\$35,625.00	POSTMARKED: 8/21/08 0:00
	TYPE:	CHECK	RECEIVED: 08/25/2008
	CHECK NO:	4558	
	NAME:	AURUMBANK INC. PO BOX 60610 BOULDER CITY NV 89006	
2	AMOUNT:	\$24,500.00	POSTMARKED: 8/21/08 0:00
	TYPE:	CHECK	RECEIVED: 08/25/2008
	CHECK NO:	000095	
	NAME:	ST. GENEVIEVE RESOURCES LTD 360 BAY STREET, STE 500 TORONTO, ON CANADA NS M5H 1C4	
3	AMOUNT:	\$18,875.00	POSTMARKED: 8/21/08 0:00
	TYPE:	CHECK	RECEIVED: 08/25/2008
	CHECK NO:	000000425	
	NAME:	WILDCAT SILVER CORPORATION	

		PO BOX 49500 VANCOUVER, BC CANADA NS V7X 1L7		
4	AMOUNT:	\$10,750.00	POSTMARKED:	8/21/08 0:00
	TYPE:	CHECK	RECEIVED:	08/25/2008
	CHECK NO:	4556		
	NAME:	AURUMBANK INC. PO BOX 60610 BOULDER CITY NV 89006		
5	AMOUNT:	\$7,750.00	POSTMARKED:	8/21/08 0:00
	TYPE:	CHECK	RECEIVED:	08/25/2008
	CHECK NO:	5879		
	NAME:	TWIN BUTTES PROPERTIES, INC. 18550 S LA CANADA DRI VE #1 SAHUARITA AZ 85629		
6	AMOUNT:	\$6,750.00	POSTMARKED:	8/21/08 0:00
	TYPE:	CHECK	RECEIVED:	08/25/2008
	CHECK NO:	8029		
	NAME:	OHLHAUSEN, H G 7180 E BELMONT AVE PARADISE VALLEY AZ 85253		
7	AMOUNT:	\$5,000.00	POSTMARKED:	8/21/08 0:00
	TYPE:	CHECK	RECEIVED:	08/25/2008
	CHECK NO:	1162		
	NAME:	HERNANDEZ, MANUEL R PO BOX 61 PEARCE AZ 85625		
8	AMOUNT:	\$4,250.00	POSTMARKED:	8/21/08 0:00
	TYPE:	CHECK	RECEIVED:	08/25/2008
	CHECK NO:	1438		
	NAME:	RANCHO SECO LLC PO BOX 6335 AMADO AZ 85645		
9	AMOUNT:	\$4,250.00	POSTMARKED:	8/21/08 0:00
	TYPE:	CHECK	RECEIVED:	08/25/2008
	CHECK NO:	19953		
	NAME:	DUNBAR STONE COMPANY, INC. PO BOX 430 CHINO VALLEY AZ 86323		
10	AMOUNT:	\$4,000.00	POSTMARKED:	8/21/08 0:00
	TYPE:	CHECK	RECEIVED:	08/25/2008
	CHECK NO:	2648		
	NAME:	CDO RANCHING & DEVELOPMENT, L.P. PO BOX 689		

		32540 S BIOSPHERE RD ORACLE AZ 85623	
11	AMOUNT:	\$1,125.00	POSTMARKED: 8/21/08 0:00
	TYPE:	CHECK	RECEIVED: 08/25/2008
	CHECK NO:	19952	
	NAME:	DUNBAR STONE COMPANY, INC. PO BOX 430 CHINO VALLEY AZ 86323	
12	AMOUNT:	\$500.00	POSTMARKED: 8/21/08 0:00
	TYPE:	CHECK	RECEIVED: 08/25/2008
	CHECK NO:	033379	
	NAME:	DECONCINI MCDONALD YETWIN & LACY, P.C. 2525 E BROADWAY STE. 200 TUCSON AZ 85716	
13	AMOUNT:	\$375.00	POSTMARKED: 8/21/08 0:00
	TYPE:	CHECK	RECEIVED: 08/25/2008
	CHECK NO:	1907	
	NAME:	J-ROD LLC 6860 S NOGALES HWY TUCSON AZ 85706	
14	AMOUNT:	\$250.00	POSTMARKED: 8/21/08 0:00
	TYPE:	CHECK	RECEIVED: 08/25/2008
	CHECK NO:	42650	
	NAME:	THIRSTYSTONE RESOURCES, INC. PO BOX 1638 GAINESVILLE TX 76241	

REMARKS

This receipt was generated by the automated BLM Collections and Billing System and is a paper representation of a portion of the official electronic record contained therein.

LEAD FILE NUMBERS:

AMC 75918	353382
105785	381521
124258	364261
188442	364620
339597	
354858	

LEAD AMC SERIAL NUMBER	AMC SERIAL NUMBER(S)	NUMBER OF CLAIM(S)
75918	75979 - 76009	31
"	76046 - 76096	51
124258	124258 - 124276	19
"	124280 - 124285	6
188442	188442	1
354858	354858 - 354867	10
353382	353382 - 353386	5
75918	76098	1
"	76104 - 76108	5
"	76114 - 76117	4
"	76130 - 76133	4
"	76137 - 76139	3
"	76141 - 76142	2
"	76154 - 76155	2
381521	381521 - 381606	86
105785	105785 - 105791	7
339597	339597 - 339598	2
364261	364261 - 364280	20
364620	364620 - 364626	7
105785	105792 - 105799	8
"	105801 - 105806	6
ENTERED INTO COMPUTER		TOTAL
SEP 20 2007 PB + VERIFIED		280

SGV Resources Inc.

502 North Division Street, Carson City, Nevada 89703-4197
A Nevada Corporation and Wholly owned Subsidiary of

St Geneviève Resources Ltd.,

Suite 500, 360 Bay Street, Toronto, Ontario Canada M5H 3V6 416-644-1566

August 17th, 2007

**U.S. Department of the Interior
Bureau of Land Management
Arizona State Office
One North Central Avenue
Phoenix, Arizona 85004**

Dear Sirs,

DELIVERED BY COURIER

Re: Annual BLM Maintenance Fees.

Enclosed please find our check for the sum of \$35,000 for the annual maintenance fees for the year 2007- 2008 time period. These fees concern the 280 load claims and mill site claims covering the Emerald Isle Mine, the Zonia Mine and in the Cave Creek area more specifically described on the attached schedules.

Please send a receipt to the Toronto address above. Thanking you in advance, I remain

Sincerely yours,



Bryan Wilson
President and CEO

cc Luce St. Pierre, Martin Nicoletti

PHOENIX, ARIZONA

2007 AUG 29 A 8:41

RECEIVED
B.L.M. AZ STATE OFFICE

FROM : PRESCOTT

FAX NO. : 928-778-6736

Sep. 20 2007 09:33AM P1

FAX - From Howard Metzler
SGV Resources
775-224-2017

TO Pauline Brown
U.S. Bureau of Land Management
Arizona State Office

FAX NO. 602-417-9490

To Correct Filing for maintenance Fee
Payments - 2007-2008.
Receipt # 1556228


ENTERED INTO COMPUTER
FAX RECD → SEP 20 2007 PB

MAINTANCE FEE PAYMENT

Claimant Name: SGV Resources
 Address: 502 North Division St.
 City: Carson City, State: Nevada Zip: 89703-4197
 Telephone: 775-224-2017
 E-mail address _____

Signature: *[Handwritten Signature]*
 Date: 15 Aug 2007
 _____ Agent

____ Check here if this a change of address



Mining Claim Maintenance Fee Payment of \$125 per claim or site is due on or before September 1, 2007, in lieu of assessment work for the upcoming assessment year beginning September 1 of the year above noted.

BLM SERIAL NUMBERS

NAME OF CLAIM/SITES

Lode Claims

- AMC # 75989 & 75990
- AMC # 75991 - 76008
- AMC # 76009
- AMC # 75979 - 75984
- AMC # 75985 - 75988
- AMC # 76046
- AMC # 76047 - 76096
- AMC # 124258
- AMC # 124259 - 124265
- AMC # 124266 - 124276
- AMC # 124280 - 124282
- AMC # 124283 & 124284
- AMC # 124285
- AMC # 188442
- AMC # 354858 - 354863
- wrong # - AMC # 354886 should be AMC 354864 - 354867 →
- AMC # 353382 - 353384

- Mistake Fraction No 1 & 2 (2 claims)
- Mistake No. 1 - 18 (18 claims)
- Last Mistake
- Lois No. 1 - 6 (6 claims)
- Lois No. 17 - 20 (4 claims)
- Gold Crown
- Copper Crown No. 1 - 10 & 12 - 51 (50 claims)
- Zonia No. 2
- Zonia No. 5 - 11 (7 claims)
- Zonia No. 14 - 24 (11 claims)
- Copper King 1 & 3 & 4 (3 claims)
- Scott No. 1 & 2 (2 claims)
- Copper Bar No. 2
- Copper Crown No. 53
- N-30 - 32 & N-34 - 36 (6 claims)
- N-37 - N-40 (4 claims)
- Triad No. 1 - 3 (3 claims)


Total = 121

Bureau of Land Management
 Arizona State Office
 One North Central Avenue
 Phoenix, AZ. 85004
www.az.blm.gov

No. of Claims: _____ x \$125= _____
 Check No. _____ Init. _____
 Receipt No. _____
 For BLM Use Only

MAINTANCE FEE PAYMENT

Claimant Name: SGV Resources
Address: 502 North Division St.
City: Carson City, State: Nevada Zip: 89703-4197
Telephone: 775-224-2017
E-mail address

Signature: 
Agent

Date: _____

BLM
Date
Stamp

Check here if this a change of address

Mining Claim Maintenance Fee Payment of \$125 per claim or site is due on or before September 1, 2007, in lieu of assessment work for the upcoming assessment year beginning September 1 of the year above noted.

BLM SERIAL NUMBERS

Lode Claims

NAME OF CLAIM/SITES

- AMC # 75989 & 75990
- AMC # 75991 - 76008
- AMC # 76009
- AMC # 75979 - 75984
- AMC # 75985 - 75988
- AMC # 76046
- AMC # 76047 - 76096
- AMC # 124258
- AMC # 124259 - 124265
- AMC # 124266 - 124276
- AMC # 124280 - 124282
- AMC # 124283 & 124284
- AMC # 124285
- AMC # 188442
- AMC # 354858 - 354863
- AMC # 354864 - 354867
- AMC # 353382 - 353384

- Mistake Fraction No 1 & 2 (2 claims)
- Mistake No. 1 - 18 (18 claims)
- Last Mistake
- Lois No. 1 - 6 (6 claims)
- Lois No. 17 - 20 (4 claims)
- Gold Crown
- Copper Crown No. 1 - 10 & 12 - 51 (50 claims)
- Zonia No. 2
- Zonia No. 5 - 11 (7 claims)
- Zonia No. 14 - 24 (11 claims)
- Copper King 1 & 3 & 4 (3 claims)
- Scott No. 1 & 2 (2 claims)
- Copper Bar No. 2
- Copper Crown No. 53
- N-30 - 32 & N-34 - 36 (6 claims)
- N-37 - N-40 (4 claims)
- Triad No. 1 - 3 (3 claims)

→ CERTIFICATION REC'D VIA FAX SEP 20 2007
PB

Bureau of Land Management
Arizona State Office
One North Central Avenue
Phoenix, AZ. 85004
www.az.blm.gov

No. of Claims: _____	x \$125= _____
Check No. _____	Init. _____
Receipt No. _____	
For BLM Use Only	

Supplemental for Zonia Claims

Mill Site

BLM SERIAL NUMBERS

AMC # 353385

W.P. 106 No. 1 AMC # 353388 — 353386

AMC # 76098

AMC # 76104 – 76108

AMC # 76114 – 76117

AMC # 76130 – 76133

AMC # 76137 – 76139

AMC # 76141 & 76142

AMC # 76154 & 76155

NAME OF CLAIM/SITE

Receiving Station

Pump Station

Zonia MS No. 1 Amended

Zonia MS No. 7 – 11 Amended (5 claims)

Zonia MS No. 17 – 20 Amended (4 claims)

Zonia MS No. 33 – 36 Amended (4 claims)

Zonia MS No. 40 – 42 (3 claims)

Zonia MS No. 44 & 45

Zonia MS No. 57 & Zonia Ms No. 58

Total = 23

The above listed claims are located in Sec. 1, 2, 11, 12, 13, 14, 15, 22 & 23, T.11N., R.4W., and Sec. 36, T.12N., R.4W., and Sec 6 & 7, T.11N., R. 5 W., and Sec. 31 & 32, T.12N., R.5W., Walnut Grove Mining District, Yavapai County, Arizona.

BLM
Date
Stamp

PHOENIX, ARIZONA

2001 AUG 29 A 8:41

RECEIVED
B.L.M. AZ STATE OFFICE

Supplemental for Zonia Claims

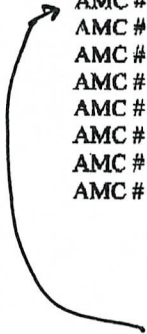
Mill Site

BLM SERIAL NUMBERS

- AMC # 353385
- AMC # 353386
- AMC # 76098
- AMC # 76104 - 76108
- AMC # 76114 - 76117
- AMC # 76130 - 76133
- AMC # 76137 - 76139
- AMC # 76141 & 76142
- AMC # 76154 & 76155

NAME OF CLAIM/SITE

- Receiving Station
- Pump Station
- Zonia MS No. 1 Amended
- Zonia MS No. 7 - 11 Amended (5 claims)
- Zonia MS No. 17 - 20 Amended (4 claims)
- Zonia MS No. 33 - 36 Amended (4 claims)
- Zonia MS No. 40 - 42 (3 claims)
- Zonia MS No. 44 & 45
- Zonia MS No. 57 & Zonia Ms No. 58



CORRECTION REC'D VIA FAX
PB SEP 20 2007

The above listed claims are located in Sec. 1, 2, 11, 12, 13, 14, 15, 22 & 23, T.11N., R.4W., and Sec. 36, T.12N., R.4W., and Sec 6 & 7, T.11N., R. 5 W., and Sec. 31 & 32, T.12N., R.5W., Walnut Grove Mining District, Yavapai County, Arizona.

BLM
Date
Stamp

MAINTANCE FEE PAYMENT

Claimant Name: EXCELL RESOURCES
Address: 502 North Division St.
City: Carson City, State: Nevada Zip: 89703-4197
Telephone: 775-224-2017
E-mail address

Signature: 
Agent
Date: 15 Aug 2007

Check here if this a change of address

RECEIVED
BLM - AZ STATE OFFICE
2007 AUG 29 A 8:41
PHOENIX, ARIZONA
BLM
Date
Stamp

Mining Claim Maintenance Fee Payment of \$125 per claim or site is due on or before September 1, 2007, in lieu of assessment work for the upcoming assessment year beginning September 1 of the year above noted.

BLM SERIAL NUMBERS

Lode Claims

NAME OF CLAIM/SITES

AMC # 381521 - 381606

GG 1 - 86 (86 claims)

Total = 86


The above listed claims are located in Sec. 2 & 3, T.7N, R.4E., (Unsurveyed) and Sec. 25, 26, 34, 35 & 36, T.8N., R.4E., (Unsurveyed), Magazine Mining District, Maricopa County, Arizona.

Bureau of Land Management
Arizona State Office
One North Central Avenue
Phoenix, AZ. 85004
www.az.blm.gov

No. of Claims: _____ x \$125= _____
Check No. _____ Init. _____
Receipt No. _____
For BLM Use Only

MAINTANCE FEE PAYMENT

Claimant Name: SGV Resources
 Address: 502 North Division St.
 City: Carson City, State: Nevada Zip: 89703-4197
 Telephone: 775-224-2017
 E-mail address _____

Signature: 
 Date: 15 Aug 2007

____ Check here if this a change of address

RECEIVED
 B.L.M. AZ STATE OFFICE
 2007 AUG 29 A 8:41
 PHOENIX, ARIZONA
 BLM
 Date
 Stamp

Mining Claim Maintenance Fee Payment of \$125 per claim or site is due on or before September 1, 2007, in lieu of assessment work for the upcoming assessment year beginning September 1 of the year above noted.

BLM SERIAL NUMBERS

NAME OF CLAIM/SITES

- AMC # 105785
- AMC # 105786
- AMC # 105787
- AMC # 105788
- AMC # 105789
- AMC # 105790
- AMC # 105791
- AMC # 339597
- AMC # 339598
- AMC # 364261
- AMC # 364262
- AMC # 364263
- AMC # 364264
- AMC # 364265
- AMC # 364266
- AMC # 364267
- AMC # 364268
- AMC # 364269

- Copper Hill No. 2
- Hermes
- Hermes No. 2
- Jimtown Copper No. 1
- Valley Copper No. 1
- Valley Copper No. 2
- Valley Copper No. 3
- Emerald No. 1
- Emerald No. 2
- Emerald #1A
- Emerald # 2A
- Emerald #3
- Emerald #4
- Emerald #5
- Emerald #6
- Emerald #7
- Emerald #8
- Emerald #9

Total = 18

Bureau of Land Management
 Arizona State Office
 One North Central Avenue
 Phoenix, AZ. 85004
www.az.blm.gov

No. of Claims: _____ x \$125= _____

Check No. _____ Init. _____

Receipt No. _____

For BLM Use Only

Supplemental for Emerald Isle Claims

BLM SERIAL NUMBERS	NAME OF CLAIM/SITE
AMC # 364270	Emerald #10
AMC # 364271	Emerald #11
AMC # 364272	Emerald #12
AMC # 364273	Emerald #13
AMC # 364274	Emerald #14
AMC # 364275	Emerald #15
AMC # 364276	Emerald #16
AMC # 364277	Emerald #17
AMC # 364278	Emerald #18
AMC # 364279	Emerald #19
AMC # 364280	Emerald #20
AMC # 364620	Emerald #21
AMC # 364621	Emerald #22
AMC # 364622	Emerald #30
AMC # 364623	Emerald #31
AMC # 364624	Emerald #43
AMC # 364625	Emerald #44
AMC # 364626	Emerald #45
AMC # 105792	Copper Hill Mill Site No. 1
AMC # 105793	Copper Hill Mill Site No. 2
AMC # 105794	Copper Hill Mill Site No. 3
AMC # 105795	Copper Hill Mill Site No. 4
AMC # 105796	Copper Hill Mill Site No. 5
AMC # 105797	Copper Hill Mill Site No. 6
AMC # 105798	Copper Hill Mill Site No. 7
AMC # 105799	Copper Hill Mill Site No. 8
AMC # 105801	Copper Hill Mill Site No. 10
AMC # 105802	Copper Hill Mill Site No. 11
AMC # 105803	Copper Hill Mill Site No. 12
AMC # 105804	Hermes Mill Site No. 13
AMC # 105805	Copper Hill Mill Site No. 14
AMC # 105806	Copper Hill Mill Site No. 15

Total = 18

Total = 14

The above listed claims are located in Sections 22, 23, 26, 27, T.23N., R.18W., in the Wallapai Mining District, Mohave County, Arizona.

PHOENIX, ARIZONA

2007 AUG 29 8:41

RECEIVED
BLM AZ STATE OFFICE

BLM
Date
Box

United States Department of the Interior
 Bureau of Land Management
 BUSINESS & SUPPORT SVCS DIV
 ONE N CENTRAL AVE SUITE 800
 PHOENIX, AZ 85004 -4427
 Phone: (602) 417-9200

Receipt

No: 1556228

Transaction #: 1607836		ENTERED INTO COMPUTER SEP 19 2007 PB + VERIFIED
Date of Transaction: 08/29/2007		
CUSTOMER:	SGV RESOURCES LTD. 360 BAY STREET, STE. 500 TORONTO, ONTARIO CANADA, NS M5H 3V6	

LINE #	QTY	DESCRIPTION	REMARKS	UNIT PRICE	TOTAL
1	1.00	LOCATABLE MINERALS / MINING CLAIMS-NOT NEW-UNADJUD, ONE AUTH NO. ONLY / MINING CLAIM MONEY RECEIVED (455) CASES: AMC75989/\$35000.00	MAINT 2008 (280)	- n/a -	35000.00
TOTAL:					\$35,000.00

PAYMENT INFORMATION			
1	AMOUNT:	\$35,000.00	POSTMARKED: 8/28/07 0:00
	TYPE:	CHECK	RECEIVED: 08/29/2007
	CHECK NO:	1485	
	NAME:	SGV RESOURCES INC 502 N. DIVISION ST CARSON CITY NV 89703	

REMARKS
9/19/07 called the claimant @ 12:33pm + left a detailed Message four Fax Number.

This receipt was generated by the automated BLM Collections and Billing System and is a paper representation of a portion of the official electronic record contained therein.

SEP 20 2007 - CLAIMANT FAXED IN HIS CORRECTIONS, SO I PLACED A COPY WITHIN HIS PACKET. PB

Message:

280 ROWS RETRIEVED

CBS Export Results Report

Include Resolved Records

Record Status

Search Criteria Responsible Ar

- Error Records (E/M/I)
- Accepted Records (A/W)
- "On Hold" Records (H)
- All Records (for s/n or receipt nr)
- Exported, No Results From CBS
- New (not yet exported)

Enter export Date (mm/dd/yyyy) ALL

User (U,X)

Serial Number match (optional)

Programme

Receipt Nr (optional) 1556228

All (U,P,X)

Export Nr (exclusive)

LR2000 User (defaults to login) ALL

Query

Reset

User

	Resend?	Export Nr	A/D	Serial Nr	Mult	Code	\$ Amount	Remarks	Receipt Nr	LR2000 User	#Msg	R
1	<input type="checkbox"/>	1546408	A	AMC75979		582	125.00	2008	1556228	P5BROWN		<input type="checkbox"/>

SGV Resources Inc.

502 North Division Street, Carson City, Nevada 89703-4197
A Nevada Corporation and Wholly owned Subsidiary of

St Geneviève Resources Ltd.,

Suite 2930, 630 Rene Levesque Blvd West, Montreal, Quebec, Canada H3B 1S6 514-866-6001 Fax 514-866-6953

August 21, 2006

U.S. Department of the Interior,
Bureau of Land Management,
Arizona State Office,
222 N. Central Avenue
Phoenix, Arizona 85004-2203
And
To Whom It May Concern :


Dear Sirs,

Re: Annual BLM Maintenance Fees.

Enclosed please find our check for the sum of \$24,500 for the annual maintenance fees for the year 2006 - 2007 time period. These fees concern the 196 lode claims and mills site covering the Emerald Isle Mine and the Zonia Mine more specifically described on the attached schedules.

Please send a receipt to the Montreal address above. Thanking you in advance, I remain

Sincerely yours,



Bryan Wilson, President and CEO,
SGV Resources Inc.

Cc Luce St. Pierre, Martin Nicoletti

AMC 364620
AMC 364261
AMC 90045
AMC 339597
AMC 105785
AMC 188442
AMC 124258
AMC 75918
AMC 353382
AMC 354858

PHOENIX, ARIZONA

2006 AUG 29 A 10:53

RECEIVED
B.L.M. AZ STATE OFFICE

ENTERED IN COMPUTER

RE 9/12/06

Exhibit A

NOTICE OF ANNUAL MAINTENANCE FEE PAYMENT AND INTENT TO HOLD

The unpatented lode mining claims listed herein are situated in the Walnut Grove Mining District, Yavapai County, State of Arizona; the location notices of which are record in the office of the county recorder, Prescott, Arizona, and filed with and in the State Office of the Bureau of Land Management, Phoenix, Arizona are as follows:

Name of Claim	Number of Acres	Book of Official Records	Page Number	AMC Number
N- 30	3.1	3798	672	354858
N- 31	20.7	3798	671	354859
N- 32	20.7	3798	670	354860
N- 34	20.7	3798	669	354861
N- 35	20.7	3798	668	354862
N- 36	20.7	3798	667	354863
N- 37	20.7	3798	666	354864
N- 38	20.7	3798	665	354865
N- 39	20.7	3798	664	354866
N- 40	20.7	3798	663	354867
Triad No. 1	15.6	3799	235	353382
Triad No. 2	20.7	3799	234	353383
Triad No. 3	20.7	3799	233	353384
Receiving Shop	5	3799	236	353385
Pump Station	5	3799	237	353386

RECEIVED
 B.L.M. AZ STATE OFFICE
 2006 AUG 29 A 10: 53
 PHOENIX, ARIZONA

Name of Claim	BLM Mineral Survey	Book	Page	AMC No.
Zonia MS No. 1 Amended	4659B	1294	748	76098
Zonia MS No. 7 Amended	4659B	1294	756	76104
Zonia MS No. 8 Amended	4659B	1294	757	76105
Zonia MS No. 9 Amended	4659B	1294	758	76106
Zonia MS No. 10 Amended	4659B	1294	759	76107
Zonia MS No. 11 Amended	4659B	1294	759	76108
Zonia MS No. 17 Amended	4659B	1294	767	76114
Zonia MS No. 18 Amended	4659B	1294	767	76115
Zonia MS No. 19 Amended	4659B	1294	768	76116
Zonia MS No. 20 Amended	4659B	1294	769	76117
Zonia MS No. 33 Amended	4659B	1294	783	76130
Zonia MS No. 34 Amended	4659B	1294	784	76131
Zonia MS No. 35 Amended	4659B	1294	785	76132
Zonia MS No. 36 Amended	4659B	1294	786	76133
Zonia MS No. 40	4659B	1294	790	76137
Zonia MS No. 41	4659B	1294	791	76138
Zonia MS No. 42	4659B	1294	792	76139
Zonia MS No. 44	4659B	1294	794	76141
Zonia MS No. 45	4659B	1294	795	76142
Zonia MS No. 57 Amended	4659B	1294	840	76154
Zonia MS No. 58	5659B	1294	808	76155

Exhibit A

NOTICE OF ANNUAL MAINTENANCE FEE PAYMENT AND INTENT TO HOLD

The unpatented lode mining claims listed herein are situated in the Walnut Grove Mining District, Yavapai County, State of Arizona; the location notices of which are record in the office of the county recorder, Prescott, Arizona, and filed with and in the State Office of the Bureau of Land Management, Phoenix, Arizona are as follows:

Name of Claim		Book of Official Records	Page Number	AMC Number
Mistake Fraction No. 1		761	114	75989
Mistake Fraction No. 2		761	115	75990
Mistake No. 1		761	116	75991
Mistake No. 2		761	117	75992
Mistake No. 3		761	118	75993
Mistake No. 4		761	119	75994
Mistake No. 5		761	120	75995
Mistake No. 6		761	121	75996
Mistake No. 7		761	122	75997
Mistake No. 8		761	123	75998
Mistake No. 9		761	124	75999
Mistake No. 10		761	125	76000
Mistake No. 11		761	126	76001
Mistake No. 12		761	127	76002
Mistake No. 13		761	128	76003
Mistake No. 14		761	129	76004
Mistake No. 15		761	130	76005
Mistake No. 16		761	131	76006
Mistake No. 17		761	132	76007
Mistake No. 18		761	133	76008
Last Mistake		761	134	76009
Lois No. 1		464	551	75979
Lois No. 2		464	552	75980
Lois No. 3		464	553	75981
Lois No. 4	20.66	464	554	75982
Lois No. 5	20.66	464	555	75983
Lois No. 6	16.04	464	556	75984
Lois No. 17	20.66	464	557	75985
Lois No. 18	20.66	464	558	75986
Lois No. 19	17.91	464	559	75987
Lois No. 20	20.66	464	560	75988
Zonia No. 2	1.791	1358	591-592	124258
Zonia No. 5	13.182	1358	593-594	124259
Zonia No. 6	18.182	1358	595-596	124260
Zonia No. 7	20.4	1358	597-598	124261
Zonia No. 8	20.661	1358	599-600	124262
Zonia No. 9	20.651	1358	601-602	124263
Zonia No. 10	20.661	1358	603-604	124264
Zonia No. 11	20.661	1358	605-606	124265
Zonia No. 14	17.526	1358	607-608	124266
Zonia No. 15	18.182	1358	609-610	124267
Zonia No. 16	19.66	1358	611-612	124268

2008 AUG 29 A 10 54

RECEIVED
B.L.M. AZ STATE OFFICE

Name of Claim	Number of Acres	Book of Official Records	Page Number	AMC Number
Zonia No. 17	19.32	1358	613-614	124269
Zonia No. 18	0.5	1358	615-616	124270
Zonia No. 19	0.763	1358	617-618	124271
Zonia No. 20	3.65	1358	619-620	124272
Zonia No. 21	20.66	1358	621-622	124273
Zonia No. 22	20.66	1358	623-624	124274
Zonia No. 23		1358	625-626	124275
Zonia No. 24		1358	627-628	124276
Copper Bar No. 2		1358	645-646	124285
Copper King No. 1		1358	635-636	124280
Copper King No. 3		1358	637-638	124281
Copper King No. 4		1358	639-640	124282
Scott No. 1		1358	641-642	124283
Scott No. 2		1358	643-644	124284

Name of Claim	Book	Page	AMC No.
Copper Crown No. 1	147	155	76047
Copper Crown No.2	147	156	76048
Copper Crown No.3	147	157	76049
Copper Crown No.4	151	331	76050
Copper Crown No.5	151	332	76051
Copper Crown No.6	151	333	76052
Copper Crown No.7	151	334	76053
Copper Crown No.8	151	335	76054
Copper Crown No.9	55	111	76055
Copper Crown No. 10	7	186	76056
Copper Crown No. 12	55	112	76057
Copper Crown No. 13	560	929	76058
Copper Crown No. 14	63	204	76059
Copper Crown No. 15	64	179	76060
Copper Crown No. 16	64	180	76061
Copper Crown No. 17	64	181	76062
Copper Crown No. 18	68	385	76063
Copper Crown No. 19	68	386	76064
Copper Crown No.20	68	387	76065
Copper Crown No.21	68	388	76066
Copper Crown No.22	68	389	76067
Copper Crown No.23	68	390	76068
Copper Crown No.24	68	391	76069
Copper Crown No.25	68	392	76070
Copper Crown No.26	68	393	76071
Copper Crown No.27	83	74	76072
Copper Crown No.28	73	402	76073
Copper Crown No.29	73	403	76074
Copper Crown No.30	73	404	76075
Copper Crown No.31	73	405	76076
Copper Crown No.32	83	75	76077
Copper Crown No.33	112	374	76078
Copper Crown No.34	112	375	76079
Copper Crown No.35	112	376	76080
Copper Crown No.36	560	930	76081
Copper Crown No.37	560	931	76082
Copper Crown No.38	560	932	76083

76046
2006 AUG 29 A 10: 54

RECEIVED
B.L.M. AZ STATE OFFICE

Name of Claim	Book	Page	AMC No.
Copper Crown No.39	560	933	76084
Copper Crown No.40	560	934	76085
Copper Crown No.41	560	935	76086
Copper Crown No.42	560	936	76087
Copper Crown No.43	560	937	76088
Copper Crown No.44	560	938	76089
Copper Crown No.45	560	939	76090
Copper Crown No.46	560	940	76091
Copper Crown No.47	560	941	76092
Copper Crown No.48	560	942	76093
Copper Crown No.49	560	943	76094
Copper Crown No.50	560	944	76095
Copper Crown No.51	560	945	76096
Copper Crown No.51 Amended	706	403	76096
Copper Crown No 53	1484	185	188442
Gold Crown	159	400	76046

PHOENIX, ARIZONA

2006 AUG 29 A 10: 54

RECEIVED
B.L.M. AZ STATE OFFICE

12

5

SGV RESOURCES – EMERALD ISLE MINE
8000 North Old Boulder Dam Highway, P.O. Box 128
Chloride, AZ. 86431

Summary of Unpatented Lode Mining Claims at Emerald Isle Mine

The property is located in Sections 22,23,26,27 Township 23N, R18W, in the Wallapai District, Mohave County, Arizona. It consists of 37 Unpatented Lode Mining Claims and 14 Millsite Claims.

Unpatented Lode Claims (37) Revised April 13, 2005

Name	County Recording		BLM	Amended
	Book	Page	AMC No.	Book-Page
Valley Copper No. 1	6A	50	105789	
Valley Copper No. 2	5I	25	105790	
Valley Copper No. 3	6C	118-119	105791	
Jimtown Copper No. 1	6A	57-58	105788	
Copper Hill No.2	WW	149-151	105785	6A55-56
Hermes	Y	463	105786	6A63-64
Hermes No. 2	AA	191-193	105787	6A63-64
Emerald No. 1	2706	457-458	339597	
Emerald No. 2	2706	459-460	339598	
Franklin D. Roosevelt	3U	297	90056	
Emerald #1A	5282	269-270	364261	
Emerald #2A	5282	271	364262	
Emerald #3	5282	272	364263	
Emerald #4	5282	273	364264	
Emerald #5	5282	274	364265	
Emerald #6	5282	275	364266	
Emerald #7	5282	276	364267	
Emerald #8	5282	277	364268	
Emerald #9	5282	278	364269	
Emerald #10	5282	279	364270	
Emerald #11	5282	280	364271	
Emerald #12	5282	281	364272	
Emerald #13	5282	282	364273	
Emerald #14	5282	283	364274	
Emerald #15	5282	284	364275	
Emerald #16	5282	285	364276	
Emerald #17	5282	286	364277	
Emerald #18	5282	287	364278	
Emerald #19	5282	288	364279	
Emerald #20	5282	289	364280	
Emerald #21	5349	445-446	364620	
Emerald #22	5349	447-448	364621	
Emerald #30	5349	463-464	364622	
Emerald #31	5349	465-466	364623	
Emerald #43	5349	489-490	364624	
Emerald #44	5349	491-492	364625	
Emerald #45	5349	493-494	364626	

RECEIVED
 B.L.M. AZ STATE OFFICE
 2006 AUG 29 A 10: 54
 PHOENIX, ARIZONA

SGV RESOURCES – EMERALD ISLE MINE
8000 North Old Boulder Dam Highway, P.O. Box 128
Chloride, AZ. 86431

Summary of Millsite Claims at Emerald Isle Mine

<u>Millsite Claims (14)</u>	<u>County Recording</u>		<u>BLM</u>
<u>Name</u>	<u>Book</u>	<u>Page</u>	<u>AMC No.</u>
Copper Hill Mill Site No. 1	84	399-400	-105792
Copper Hill Mill Site No. 2	84	401-402	-105793
Copper Hill Mill Site No. 3	84	403-404	-105794
Copper Hill Mill Site No. 4	84	405-406	-105795
Copper Hill Mill Site No. 5	84	407-408	-105796
Copper Hill Mill Site No. 6	84	409-410	-105797
Copper Hill Mill Site No. 7	84	411-412	-105798
Copper Hill Mill Site No. 8	84	413-414	-105799
Copper Hill Mill Site No. 14	84	425-426	-105805
Copper Hill Mill Site No. 15	84	427-428	-105806
Copper Hill Mill Site No. 10	84	417-418	-105801
Hermes Mill Site No. 13	84	425-426	-105804
Copper Hill Mill Site No. 11			-105802
Copper Hill Mill Site No. 12			-105803

PHOENIX, ARIZONA

2006 AUG 29 A 10: 54

RECEIVED
B.L.M. AZ STATE OFFICE

United States Department of the Interior
Bureau of Land Management
 BUSINESS & SUPPORT SVCS DIV
 ONE N CENTRAL AVE
 PHOENIX, AZ 85004 -2203
 Phone: (602) 417-9200

Receipt

No: 1349054

Transaction #: 1394369	
Date of Transaction: 08/31/2006	
CUSTOMER:	SGV RESOURCES 502 N DIVISION ST CARSON CITY,NV 89703

LINE #	QTY	DESCRIPTION	REMARKS	UNIT PRICE	TOTAL
1	1.00	LOCATABLE MINERALS / MINING CLAIMS- NOT NEW-UNADJUD,ONE AUTH NO. ONLY / MINING CLAIM MONEY RECEIVED (455) CASES: AMC354858/\$24500.00	MAINT 2007 (196)	- n/a -	24500.00
TOTAL:					\$24,500.00

PAYMENT INFORMATION					
1	AMOUNT:	\$24,500.00	POSTMARKED:	08/28/2006	
	TYPE:	CHECK	RECEIVED:	08/29/2006	
	CHECK NO:	1313			
	NAME:	SGV RESOURCES INC. 502 N DIVISION ST CARSON CITY NV 89703			

REMARKS	

This receipt was generated by the automated BLM Collections and Billing System and is a paper representation of a portion of the official electronic record contained therein.

*overpayment of fees. Paid for 196 claims - only
 195 list (one listed twice) Refund \$125. aub*

SGV Resources Inc.

502 North Division Street, Carson City, Nevada 89703-4197
A Nevada Corporation and Wholly owned Subsidiary of

St Geneviève Resources Ltd.,

Suite 2930, 630 Blvd Rene Levesque, Montreal, Quebec, Canada H3B 1S6 514-866-6001 Fax 514-866-6953

August 29th, 2005

U.S. Department of the Interior
Bureau of Land Management
Arizona State Office
222 N. Central Avenue
Phoenix, Arizona 85004-2203
And
To Whom It May Concern:

AMC 105785
AMC 339597
AMC 90045
AMC 364261
AMC 364620
AMC 354858
AMC 353382
AMC 75918
AMC 124258
AMC 188442

Dear Sirs,


DELIVERED BY COURIER

Re: Annual BLM Maintenance Fees.

Enclosed please find our check for the sum of \$24, 500 for the annual maintenance fees for the year 2005- 2006 time period. These fees concern the 196 load claims and mill site claims covering the Emerald Isle Mine and the Zonia Mine more specifically described on the attached schedules.

Please send a receipt to the Montreal address above. Thanking you in advance, I remain

Sincerely yours,



Bryan Wilson

President and CEO

cc Luce St. Pierre, Martin Nicoletti

RECEIVED
BUREAU OF
LAND MANAGEMENT
2005 AUG 31 P 12: 22
ARIZONA
STATE OFFICE
PHOENIX, ARIZONA

ENTERED IN COMPUTER
RE 9/12/05

Notice of Annual Maintenance Fee Payment
And Intent to Hold

196 dm

To: U.S. Department of the Interior
Bureau of Land Management
Arizona State Office
222 N. Central Avenue
Phoenix, Arizona 85004-2203
And
To Whom It May Concern:

STATE OF ARIZONA)
)ss
COUNTY OF MOHAVE)

Re: Valley Copper, Copper Hill, Hermes, Emerald and
Emerald # _ Mining Claims, et al


Notice is hereby given that the undersigned has paid the Department of the Interior, Bureau of Land Management certain annual rental fees established by the act of October 5, 1992, as provided in 43 CFR Subpart 3833, on non-exempt mining and millsite claims. The amount of the payment is \$6,375.00, which shall apply to the assessment year beginning September 1, 2005, and ending September 1, 2006.

Said payment was made for a total 51 claims consisting of 37 load claims and 14 millsites. The claims or millsites are further described by name and BLM assigned serial number on Exhibit A. The owner of the claims is SGV Resources Inc., a private Nevada corporation. The claims or sites are located in all or in part Mohave County, Arizona.

The claims named on said Exhibit do not locate or otherwise hold rights to mine oil shale and were, therefore paid at the rental rate of \$125 per claim per assessment year.

Notice is further given that the listed unpatented claims are held and claimed by the owner(s) thereof for the valuable minerals contained therein, that the millsites are held and claimed by the owner thereof for the mining and milling purposes and that the owner intends to hold and continue the development of the claims.


DATED this 29th day of August, 2005.



Bryan Wilson, President
SGV Resources Inc.
502 North Division Street,
Carson City, Nevada 9703-4197

STATE OF ARIZONA)
)ss
COUNTY OF YAVAPAI)

Subscribed and sworn before me this 30 th day of August, 2005, by



Notary Public

RECEIVED
BUREAU OF
LAND MANAGEMENT
2005 AUG 31 P 12: 22
ARIZONA
STATE OFFICE
PHOENIX, ARIZONA

Exhibit A

NOTICE OF ANNUAL MAINTENANCE FEE PAYMENT AND INTENT TO HOLD

The unpatented load mining claims (37) and mill site claims (14) located in Sections 22, 23, 26 and 27, Townships 23N, R18W and listed herein are situated in the Wallapai Mining District, Mahove County, State of Arizona; the location notices of which are record in the office of the county recorder, Kingman, Arizona, and filed with and in the State Office of the Bureau of Land Management, Phoenix, Arizona are as follows:

Unpatented Lode Claims (37)

County Recording Name	BLM Book	Amended Page	AMC No.	Book-Page
Valley Copper No. 1	6A	50	105789	
Valley Copper No. 2	5I	25	105790	
Valley Copper No. 3	6C	118-119	105791	
Jimtown Copper No. 1	6A	57-58	105788	
Copper Hill No.2	WW	149-151	105785	6A55-56
Hermes	Y	463	105786	6A63-64
Hermes No. 2	AA	191-193	105787	6A63-64
Emerald No. 1	2706	457-458	339597	
Emerald No. 2	2706	459-460	339598	
Franklin D. Roosevelt	3U	297	90056	
Emerald #1A	5282	269-270	364261	
Emerald #2A	5282	271	364262	
Emerald #3	5282	272	364263	
Emerald #4	5282	273	364264	
Emerald #5	5282	274	364265	
Emerald #6	5282	275	364266	
Emerald #7	5282	276	364267	
Emerald #8	5282	277	364268	
Emerald #9	5282	278	364269	
Emerald #10	5282	279	364270	
Emerald #11	5282	280	364271	
Emerald #12	5282	281	364272	
Emerald #13	5282	282	364273	
Emerald #14	5282	283	364274	
Emerald #15	5282	284	364275	
Emerald #16	5282	285	364276	
Emerald #17	5282	286	364277	
Emerald #18	5282	287	364278	
Emerald #19	5282	288	364279	
Emerald #20	5282	289	364280	
Emerald #21	5349	445-446	364620	
Emerald #22	5349	447-448	364621	
Emerald #30	5349	463-464	364622	
Emerald #31	5349	465-466	364623	
Emerald #43	5349	489-490	364624	
Emerald #44	5349	491-492	364625	
Emerald #45	5349	493-494	364626	

RECEIVED
BUREAU OF
LAND MANAGEMENT
2005 AUG 31 P 12:22
ARIZONA
STATE OFFICE
PHOENIX, ARIZONA

37

ENTERED BY COMPUTER
RE 9/12/05

Summary of Millsite Claims (14)

Millsite Claims Name	County	Recording Book	Page	BLM AMC No.
Copper Hill Mill Site No. 1		84	399-400	105792
Copper Hill Mill Site No. 2		84	401-402	105793
Copper Hill Mill Site No. 3		84	403-404	105794
Copper Hill Mill Site No. 4		84	405-406	105795
Copper Hill Mill Site No. 5		84	407-408	105796
Copper Hill Mill Site No. 6		84	409-410	105797
Copper Hill Mill Site No. 7		84	411-412	105798
Copper Hill Mill Site No. 8		84	413-414	105799
Copper Hill Mill Site No. 10		84	417-418	105801
Copper Hill Mill Site No. 11		84	419-420	105802
Copper Hill Mill Site No. 12		84	421-422	105803
Copper Hill Mill Site No. 14		84	425-426	105805
Copper Hill Mill Site No. 15		84	427-428	105806
Hermes Mill Site No. 13		84	425-426	105804

RECEIVED
BUREAU OF
LAND MANAGEMENT
2005 AUG 31 P 12: 22
ARIZONA
STATE OFFICE
PHOENIX, ARIZONA

PAID

9/12/05

14

Notice of Annual Maintenance Fee Payment And Intent to Hold

**To: U.S. Department of the Interior
Bureau of Land Management
Arizona State Office
222 N. Central Avenue
Phoenix, Arizona 85004-2203
And
To Whom It May Concern:**

STATE OF ARIZONA)
)ss
COUNTY OF YAVAPAI)

**Re: N-30 thru N-40, Triad Mining Claims, and
the Zonia Millsite Claims, et al**

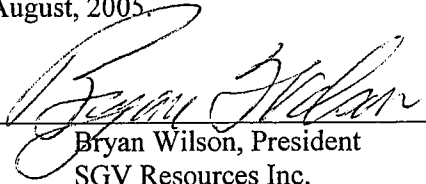
Notice is hereby given that the undersigned has paid the Department of the Interior, Bureau of Land Management certain annual rental fees established by the act of October 5, 1992, as provided in 43 CFR Subpart 3833, on non-exempt mining and millsite claims. The amount of the payment is \$4,500.00, which shall apply to the assessment year beginning September 1, 2005, and ending September 1, 2006.

Said payment was made for a total of 36 claims or millsites. The claims or millsites are further described by name and BLM assigned serial number on Exhibit A. The owner of the claims is SGV Resources Inc., a private Nevada corporation. The claims or sites are located in all or in part Yavapai County, Arizona.

The claims named on said Exhibit do not locate or otherwise hold rights to mine oil shale and were, therefore paid at the rental rate of \$100 per claim per assessment year.

Notice is further given that the listed unpatented claims are held and claimed by the owner(s) thereof for the valuable minerals contained therein, that the millsites are held and claimed by the owner thereof for the mining and milling purposes and that the owner intends to hold and continue the development of the claims.


DATED this 29th day of August, 2005.



Bryan Wilson, President
SGV Resources Inc.
502 North Division Street,
Carson City, Nevada 9703-4197

STATE OF ARIZONA)
)ss
COUNTY OF YAVAPAI)

Subscribed and sworn before me
this 30 th day of August, 2005, by



Notary Public

RECEIVED
BUREAU OF
LAND MANAGEMENT
2005 AUG 31 P 12: 23
ARIZONA
STATE OFFICE
PHOENIX, ARIZONA

Exhibit A

NOTICE OF ANNUAL MAINTENANCE FEE PAYMENT AND INTENT TO HOLD

The unpatented lode mining claims listed herein are situated in the Walnut Grove Mining District, Yavapai County, State of Arizona; the location notices of which are record in the office of the county recorder, Prescott, Arizona, and filed with and in the State Office of the Bureau of Land Management, Phoenix, Arizona are as follows:

Name of Claim	Number of Acres	Book of Official Records	Page Number	AMC Number
N- 30	3.1	3798	672	354858
N- 31	20.7	3798	671	354859
N- 32	20.7	3798	670	354860
N- 34	20.7	3798	669	354861
N- 35	20.7	3798	668	354862
N- 36	20.7	3798	667	354863
N- 37 <i>AMC 354864</i>	20.7	3798	666	354884
N- 38 <i>_____ 5</i>	20.7	3798	665	354885
N- 39 <i>_____ 6</i>	20.7	3798	664	354886
N- 40 <i>_____ 7</i>	20.7	3798	663	354887
Triad No. 1	15.6	3799	235	353382
Triad No. 2	20.7	3799	234	353383
Triad No. 3 <i>A</i>	20.7	3799	233	353384
Receiving Shop	5	3799	236	353385
Pump Station <i>AMC 353386</i>	5	3799	237	353388

RECEIVED
 BUREAU OF
 LAND MANAGEMENT
 2005 AUG 31 P 12:23
 STATE OFFICE
 ARIZONA

Name of Claim	BLM Mineral Survey	Book	Page	AMC No.
Zonia MS No. 1 Amended	4659B	1294	748	76098
Zonia MS No. 7 Amended	4659B	1294	756	76104
Zonia MS No. 8 Amended	4659B	1294	757	76105
Zonia MS No. 9 Amended	4659B	1294	758	76106
Zonia MS No. 10 Amended	4659B	1294	759	76107
Zonia MS No. 11 Amended	4659B	1294	759	76108
Zonia MS No. 17 Amended	4659B	1294	767	76114
Zonia MS No. 18 Amended	4659B	1294	767	76115
Zonia MS No. 19 Amended	4659B	1294	768	76116
Zonia MS No. 20 Amended	4659B	1294	769	76117
Zonia MS No. 33 Amended	4659B	1294	783	76130
Zonia MS No. 34 Amended	4659B	1294	784	76131
Zonia MS No. 35 Amended	4659B	1294	785	76132
Zonia MS No. 36 Amended	4659B	1294	786	76133
Zonia MS No. 40	4659B	1294	790	76137
Zonia MS No. 41	4659B	1294	791	76138
Zonia MS No. 42	4659B	1294	792	76139
Zonia MS No. 44	4659B	1294	794	76141
Zonia MS No. 45	4659B	1294	795	76142
Zonia MS No. 57 Amended	4659B	1294	840	76154
Zonia MS No. 58	5659B	1294	808	76155

ENTERED IN COMPUTER
 RE 9/12/05

36

Notice of Annual Maintenance Fee Payment And Intent to Hold

**To: U.S. Department of the Interior
Bureau of Land Management
Arizona State Office
222 N. Central Avenue
Phoenix, Arizona 85004-2203
And
To Whom It May Concern:**

**STATE OF ARIZONA)
)ss
COUNTY OF YAVAPAI)**

**Re: Zonia, Mistake, Copper Crown and
Lois Mining Claims et al and**


Notice is hereby given that the undersigned has paid the Department of the Interior, Bureau of Land Management certain annual rental fees established by the act of October 5, 1992, as provided in 43 CFR Subpart 3833, on non-exempt mining and millsite claims. The amount of the payment is \$13,625.00, which shall apply to the assessment year beginning September 1, 2005, and ending September 1, 2006.

Said payment was made for a total of 109 claims or millsites. The claims or millsites are further described by name and BLM assigned serial number on Exhibit A. The owner of the claims is SGV Resources Inc., a private Nevada corporation. The claims or sites are located in all or in part Yavapai County, Arizona.

The claims named on said Exhibit do not locate or otherwise hold rights to mine oil shale and were, therefore paid at the rental rate of \$125 per claim per assessment year.

Notice is further given that the listed unpatented claims are held and claimed by the owner(s) thereof for the valuable minerals contained therein, that the millsites are held and claimed by the owner thereof for the mining and milling purposes and that the owner intends to hold and continue the development of the claims.


DATED this 29th day of August, 2005.



Bryan Wilson, President
SGV Resources Inc.
502 North Division Street,
Carson City, Nevada 9703-4197

**STATE OF ARIZONA)
)ss
COUNTY OF YAVAPAI)**

Subscribed and sworn before me
this 30 th day of August, 2005, by



Notary Public

ARIZONA
STATE OFFICE
PHOENIX, ARIZONA

2005 AUG 31 P 12:25

RECEIVED
BUREAU OF
LAND MANAGEMENT

Exhibit A

NOTICE OF ANNUAL MAINTENANCE FEE PAYMENT AND INTENT TO HOLD

The unpatented lode mining claims listed herein are situated in the Walnut Grove Mining District, Yavapai County, State of Arizona; the location notices of which are record in the office of the county recorder, Prescott, Arizona, and filed with and in the State Office of the Bureau of Land Management, Phoenix, Arizona are as follows:

Name of Claim		Book of Official Records	Page Number	AMC Number
Mistake Fraction No. 1		761	114	75989
Mistake Fraction No. 2		761	115	75990
Mistake No. 1		761	116	75991
Mistake No. 2		761	117	75992
Mistake No. 3		761	118	75993
Mistake No. 4		761	119	75994
Mistake No. 5		761	120	75995
Mistake No. 6		761	121	75996
Mistake No. 7		761	122	75997
Mistake No. 8		761	123	75998
Mistake No. 9		761	124	75999
Mistake No. 10		761	125	76000
Mistake No. 11		761	126	76001
Mistake No. 12		761	127	76002
Mistake No. 13		761	128	76003
Mistake No. 14		761	129	76004
Mistake No. 15		761	130	76005
Mistake No. 16		761	131	76006
Mistake No. 17		761	132	76007
Mistake No. 18		761	133	76008
Last Mistake ¹		761	134	76009
Lois No. 1		464	551	75979
Lois No. 2		464	552	75980
Lois No. 3		464	553	75981
Lois No. 4	20.66	464	554	75982
Lois No. 5	20.66	464	555	75983
Lois No. 6	16.04	464	556	75984
Lois No. 17	20.66	464	557	75985
Lois No. 18	20.66	464	558	75986
Lois No. 19	17.91	464	559	75987
Lois No. 20	20.66	464	560	75988
Zonia No. 2	1.791	1358	591-592	124258
Zonia No. 5	13.182	1358	593-594	124259
Zonia No. 6	18.182	1358	595-596	124260
Zonia No. 7	20.4	1358	597-598	124261
Zonia No. 8	20.661	1358	599-600	124262
Zonia No. 9	20.651	1358	601-602	124263
Zonia No. 10	20.661	1358	603-604	124264
Zonia No. 11	20.661	1358	605-606	124265
Zonia No. 14	17.526	1358	607-608	124266
Zonia No. 15	18.182	1358	609-610	124267
Zonia No. 16	19.66	1358	611-612	124268

RECEIVED
BUREAU OF
LAND MANAGEMENT

2005 AUG 31 P 12:25

ARIZONA

ENTERED IN COMPUTER
RE 9/12/05

42

Name of Claim	Number of Acres	Book of Official Records	Page Number	AMC Number
Zonia No. 17	19.32	1358	613-614	124269
Zonia No. 18	0.5	1358	615-616	124270
Zonia No. 19	0.763	1358	617-618	124271
Zonia No. 20	3.65	1358	619-620	124272
Zonia No. 21	20.66	1358	621-622	124273
Zonia No. 22	20.66	1358	623-624	124274
Zonia No. 23		1358	625-626	124275
Zonia No. 24		1358	627-628	124276
Copper Bar No. 2		1358	645-646	124285
Copper King No. 1		1358	635-636	124280
Copper King No. 3		1358	637-638	124281
Copper King No. 4		1358	639-640	124282
Scott No. 1		1358	641-642	124283
Scott No. 2		1358	643-644	124284

Name of Claim	Book	Page	AMC No.
Copper Crown No. 1	147	155	76047
Copper Crown No.2	147	156	76048
Copper Crown No.3	147	157	76049
Copper Crown No.4	151	331	76050
Copper Crown No.5	151	332	76051
Copper Crown No.6	151	333	76052
Copper Crown No.7	151	334	76053
Copper Crown No.8	151	335	76054
Copper Crown No.9	55	111	76055
Copper Crown No. 10	7	186	76056
Copper Crown No. 12	55	112	76057
Copper Crown No. 13	560	929	76058
Copper Crown No. 14	63	204	76059
Copper Crown No. 15	64	179	76060
Copper Crown No. 16	64	180	76061
Copper Crown No. 17	64	181	76062
Copper Crown No. 18	68	385	76063
Copper Crown No. 19	68	386	76064
Copper Crown No.20	68	387	76065
Copper Crown No.21	68	388	76066
Copper Crown No.22	68	389	76067
Copper Crown No.23	68	390	76068
Copper Crown No.24	68	391	76069
Copper Crown No.25	68	392	76070
Copper Crown No.26	68	393	76071
Copper Crown No.27	83	74	76072
Copper Crown No.28	73	402	76073
Copper Crown No.29	73	403	76074
Copper Crown No.30	73	404	76075
Copper Crown No.31	73	405	76076
Copper Crown No.32	83	75	76077
Copper Crown No.33	112	374	76078
Copper Crown No.34	112	375	76079
Copper Crown No.35	112	376	76080
Copper Crown No.36	560	930	76081
Copper Crown No.37	560	931	76082
Copper Crown No.38	560	932	76083

RECEIVED
BUREAU OF
LAND MANAGEMENT

2005 AUG 31 P 12:25

ENTERED

RE 9/12/05

51

Name of Claim	Book	Page	AMC No.
Copper Crown No.39	560	933	76084
Copper Crown No.40	560	934	76085
Copper Crown No.41	560	935	76086
Copper Crown No.42	560	936	76087
Copper Crown No.43	560	937	76088
Copper Crown No.44	560	938	76089
Copper Crown No.45	560	939	76090
Copper Crown No.46	560	940	76091
Copper Crown No.47	560	941	76092
Copper Crown No.48	560	942	76093
Copper Crown No.49	560	943	76094
Copper Crown No.50	560	944	76095
Copper Crown No.51	560	945	76096
Copper Crown No.51 Amended	706	403	76096
Copper Crown No 53	1484	185	188442
Gold Crown	159	400	76046

16

ARIZONA
STATE OFFICE
PHOENIX, ARIZONA

2005 AUG 31 P 12:23

RECEIVED
BUREAU OF
LAND MANAGEMENT

RE 9/12/05

United States Department of the Interior
Bureau of Land Management
 BUSINESS & SUPPORT SVCS DIV
 222 N CENTRAL AVE
 PHOENIX, AZ 85004 -2203
 Phone: (602) 417-9200

Receipt

No:

1143456

Transaction #: 1182728	
Date of Transaction: 09/01/2005	
CUSTOMER:	SGV RESOURCES 502 N DIVISION ST CARSON CITY,NV 89703

LINE #	QTY	DESCRIPTION	REMARKS	UNIT PRICE	TOTAL
1	1.00	LOCATABLE MINERALS / MINING CLAIMS- NOT NEW-UNADJUD,ONE AUTH NO. ONLY / MINING CLAIM MONEY RECEIVED (455) CASES: AMC105789/\$24500.00	MAINT 2006 (196)	- n/a -	24500.00
TOTAL:					\$24,500.00

PAYMENT INFORMATION			
1	AMOUNT:	\$24,500.00	POSTMARKED: 08/30/2005
	TYPE:	FOREIGN CHECK	RECEIVED: 08/31/2005
	CHECK NO:	000031	
	NAME:	ST GENEVIEVE RESOURCES LTD 502 N DIVISION ST CARSON CITY NV 89703	

REMARKS

This receipt was generated by the automated BLM Collections and Billing System and is a paper representation of a portion of the official electronic record contained therein.

170/sc

AMC 75918
AMC 90045
AMC 105785
AMC 124258
AMC 188442
AMC 339597

SGV Resources Inc.

502 North Division Street, Carson City, Nevada 89703-4197.
A Nevada Corporation and Wholly owned Subsidiary of

St Geneviève Resources Ltd.,

Suite 2930, 630 Blvd Rene Levesque, Montreal, Quebec, Canada H3B 1S6 514-866-6001 Fax 514-866-6953

AMC 353382
AMC 354858
2004 AUG 30 P 1:43
RECEIVED
BUREAU OF
LAND MANAGEMENT
ARIZONA
STATE OFFICE
PHOENIX, ARIZONA

August 27th, 2004

**U.S. Department of the Interior
Bureau of Land Management
Arizona State Office
222 N. Central Avenue
Phoenix, Arizona 85004-2203
And
To Whom It May Concern:**

Dear Sirs,


DELIVERED BY COURIER

Re: Annual BLM Maintenance Fees.

Enclosed please find our check for the sum of \$21,250 for the annual maintenance fees for the year 2004- 2005 time period. These fees concern the 145 load claims and mill site claims covering the Emerald Isle Mine and the Zonia Mine more specifically described on the attached schedules.

Please send a receipt to the Montreal address above. Thanking you in advance, I remain

Sincerely yours,



Bryan Wilson

President and CEO

cc Luce St. Pierre, Martin Nicoletti

ENTERED IN COMPUTER

RS 10/14/04

Notice of Annual Maintenance Fee Payment
And Intent to Hold

To: U.S. Department of the Interior
Bureau of Land Management
Arizona State Office
222 N. Central Avenue
Phoenix, Arizona 85004-2203
And
To Whom It May Concern:

STATE OF ARIZONA)
)ss
COUNTY OF MOHAVE)

Re: Valley Copper, Copper Hill, Hermes, Emerald and
Lois Mining Claims, et al


Notice is hereby given that the undersigned has paid the Department of the Interior, Bureau of Land Management certain annual rental fees established by the act of October 5, 1992, as provided in 43 CFR Subpart 3833, on non-exempt mining and millsite claims. The amount of the payment is \$7,000.00, which shall apply to the assessment year beginning September 1, 2004, and ending September 1, 2005.

Said payment was made for a total of 25 claims or millsites. The claims or millsites are further described by name and BLM assigned serial number on Exhibit A. The owner of the claims is SGV Resources Inc., a private Nevada corporation. The claims or sites are located in all or in part Mohave County, Arizona.

The claims named on said Exhibit do not locate or otherwise hold rights to mine oil shale and were, therefore paid at the rental rate of \$125 per claim per assessment year.

Notice is further given that the listed unpatented claims are held and claimed by the owner(s) thereof for the valuable minerals contained therein, that the millsites are held and claimed by the owner thereof for the mining and milling purposes and that the owner intends to hold and continue the development of the claims.

DATED this 26th day of August, 2004.




Bryan Wilson, President
SGV Resources Inc.
502 North Division Street,
Carson City, Nevada 9703-4197

STATE OF ARIZONA)
)ss
COUNTY OF YAVAPAI)

RECEIVED
BUREAU OF
LAND MANAGEMENT
2004 AUG 30 P 1:43
ARIZONA
STATE OFFICE
PHOENIX, ARIZONA

Subscribed and sworn before me this 27 th day of August, 2004, by



Notary Public CARMEN LYDIA DIGES

Exhibit A

NOTICE OF ANNUAL MAINTENANCE FEE PAYMENT AND INTENT TO HOLD

The unpatented load mining claims (10) and mill site claims (15) located in Sections 22 and 27, Townships 23N, R18W and listed herein are situated in the Wallapai Mining District, Mahove County, State of Arizona; the location notices of which are record in the office of the county recorder, Kingman, Arizona, and filed with and in the State Office of the Bureau of Land Management, Phoenix, Arizona are as follows:

Claim Name and Number	Book	Page	AMC No.	Ammended	
				Book	Page
Copper Hill Mill Site 1	84	399-400	105792		
Copper Hill Mill Site 2	84	401-402	105793		
Copper Hill Mill Site 3	84	403-404	105794		
Copper Hill Mill Site 4	84	405-406	105795		
Copper Hill Mill Site 5	84	407-408	105796		
Copper Hill Mill Site 6	84	409-410	105797		
Copper Hill Mill Site 7	84	411-412	105798		
Copper Hill Mill Site 8	84	413-414	105799		
Copper Hill Mill Site 9	84	415-416	105800		
Copper Hill Mill Site 10	84	417-418	105801		
Copper Hill Mill Site 11	84	419-420	105802		
Copper Hill Mill Site 12	84	421-422	105803		
Copper Hill Mill Site 13	84	423-424	105804		
Copper Hill Mill Site 14	84	425-426	105805		
Copper Hill Mill Site 15	84	427-428	105806		
Copper Hill No.2	VVV	149-151	105785	6A55-56	
Hermes	Y	463	105786	6A61-62	
Hermes No.2	AA	191-193	105787	6A63-64	
Jimtown Copper No. 1	6A	57-58	105788		
Valley Copper No. 1	6a	50	105789		
Valley Copper No. 2	5i	25	105790		
Valley Copper No. 3	6c	118-119	105791		
Franklin D. Roosevelt	3u	297	90056		
Emerald No. 1	2706	457-458	339597		
Emerald No.2	2706	459-460	339598		

25

RECEIVED
 BUREAU OF
 LAND MANAGEMENT
 2004 AUG 30 P 1:43
 ARIZONA
 STATE OFFICE
 PHOENIX, ARIZONA

ENTERED IN COMPUTER
 RE 10/14/04

Notice of Annual Maintenance Fee Payment
And Intent to Hold

To: U.S. Department of the Interior
Bureau of Land Management
Arizona State Office
222 N. Central Avenue
Phoenix, Arizona 85004-2203
And
To Whom It May Concern:

STATE OF ARIZONA)
)ss
COUNTY OF YAVAPAI)

Re: N-30 thru N-40, Triad, et al

Notice is hereby given that the undersigned has paid the Department of the Interior, Bureau of Land Management certain annual rental fees established by the act of October 5, 1992, as provided in 43 CFR Subpart 3833, on non-exempt mining and millsite claims. The amount of the payment is \$1,875.00, which shall apply to the assessment year beginning September 1, 2004, and ending September 1, 2005.

Said payment was made for a total of 15 claims or millsites. The claims or millsites are further described by name and BLM assigned serial number on Exhibit A. The owner of the claims is SGV Resources Inc., a private Nevada corporation. The claims or sites are located in all or in part Yavapai County, Arizona.

The claims named on said Exhibit do not locate or otherwise hold rights to mine oil shale and were, therefore paid at the rental rate of \$100 per claim per assessment year.

Notice is further given that the listed unpatented claims are held and claimed by the owner(s) thereof for the valuable minerals contained therein, that the millsites are held and claimed by the owner thereof for the mining and milling purposes and that the owner intends to hold and continue the development of the claims.

DATED this 26th day of August, 2004.




Bryan Wilson, President
SGV Resources Inc.
502 North Division Street,
Carson City, Nevada 9703-4197

STATE OF ARIZONA)
)ss
COUNTY OF YAVAPAI)

RECEIVED
BUREAU OF
LAND MANAGEMENT
2004 AUG 30 P 1:43
ARIZONA
STATE OFFICE
PHOENIX, ARIZONA

Subscribed and sworn before me this 27 th day of August, 2004, by



Notary Public CARMEN LYDIA DICKS

Exhibit A

NOTICE OF ANNUAL MAINTENANCE FEE PAYMENT AND INTENT TO HOLD

The unpatented load mining claims listed herein are situated in the Walnut Grove Mining District, Yavapai County, State of Arizona; the location notices of which are record in the office of the county recorder, Prescott, Arizona, and filed with and in the State Office of the Bureau of Land Management, Phoenix, Arizona are as follows:

Name of Claim	Number of Acres	Book of Official Records	Page Number	AMC Number
N- 30	3.1	3798	672	354858
N- 31	20.7	3798	671	354859
N- 32	20.7	3798	670	354860
N- 34	20.7	3798	669	354861
N- 35	20.7	3798	668	354862
N- 36	20.7	3798	667	354863 ✓
N- 37	20.7	3798	666	354884
N- 38	20.7	3798	665	354885
N- 39	20.7	3798	664	354886
N- 40	20.7	3798	663	354887 ✓
Triad No. 1	15.6	3799	235	353382
Triad No. 2	20.7	3799	234	353383
Triad No. 3	20.7	3799	233	353384
Receiving Shop	5	3799	236	353385
Pump Station	5	3799	237	353388

Should be:
354864 - 354867

15

*Should read 353386

RECEIVED
BUREAU OF
LAND MANAGEMENT
ARIZONA
STATE OFFICE
PHOENIX, ARIZONA
2004 AUG 30 P 1:43

ENTERED IN COMPUTER
RE 10/14/04

Notice of Annual Maintenance Fee Payment
And Intent to Hold

To: U.S. Department of the Interior
Bureau of Land Management
Arizona State Office
222 N. Central Avenue
Phoenix, Arizona 85004-2203
And
To Whom It May Concern:

STATE OF ARIZONA)
)ss
COUNTY OF YAVAPAI)

Re: Zonia MS Claims, et al

Notice is hereby given that the undersigned has paid the Department of the Interior, Bureau of Land Management certain annual rental fees established by the act of October 5, 1992, as provided in 43 CFR Subpart 3833, on non-exempt mining and millsite claims. The amount of the payment is \$2,625.00, which shall apply to the assessment year beginning September 1, 2004, and ending September 1, 2005.

Said payment was made for a total of 21 claims or millsites. The claims or millsites are further described by name and BLM assigned serial number on Exhibit A. The owner of the claims is SGV Resources Inc., a private Nevada corporation. The claims or sites are located in all or in part Yavapai County, Arizona.

The claims named on said Exhibit do not locate or otherwise hold rights to mine oil shale and were, therefore paid at the rental rate of \$125 per claim per assessment year.

Notice is further given that the listed unpatented claims are held and claimed by the owner(s) thereof for the valuable minerals contained therein, that the millsites are held and claimed by the owner thereof for the mining and milling purposes and that the owner intends to hold and continue the development of the claims.

DATED this 26h day of August, 2004.




Bryan Wilson, President
SGV Resources Inc.
502 North Division Street,
Carson City, Nevada 9703-4197

STATE OF ARIZONA)
)ss
COUNTY OF YAVAPAI)

RECEIVED
BUREAU OF
LAND MANAGEMENT
2004 AUG 30 P 1:43
ARIZONA
STATE OFFICE
PHOENIX, ARIZONA

Subscribed and sworn before me this 27 th day of August, 2004, by



Notary Public CARMIN LYDIA DIGGS

Exhibit A

NOTICE OF ANNUAL MAINTENANCE FEE PAYMENT AND INTENT TO HOLD

The unpatented load mining claims listed herein are situated in the Walnut Grove Mining District, Yavapai County, State of Arizona; the location notices of which are record in the office of the county recorder, Prescott, Arizona, and filed with and in the State Office of the Bureau of Land Management, Phoenix, Arizona are as follows:

Name of Claim	BLM Mineral Survey	Book	Page	AMC No.
Zonia MS No. 1 Amended	4659B	1294	748	76098
Zonia MS No. 7 Amended	4659B	1294	756	76104
Zonia MS No. 8 Amended	4659B	1294	757	76105
Zonia MS No. 9 Amended	4659B	1294	758	76106
Zonia MS No. 10 Amended	4659B	1294	759	76107
Zonia MS No. 11 Amended	4659B	1294	759	76108
Zonia MS No. 17 Amended	4659B	1294	767	76114
Zonia MS No. 18 Amended	4659B	1294	767	76115
Zonia MS No. 19 Amended	4659B	1294	768	76116
Zonia MS No. 20 Amended	4659B	1294	769	76117
Zonia MS No. 33 Amended	4659B	1294	783	76130
Zonia MS No. 34 Amended	4659B	1294	784	76131
Zonia MS No. 35 Amended	4659B	1294	785	76132
Zonia MS No. 36 Amended	4659B	1294	786	76133
Zonia MS No. 40	4659B	1294	790	76137
Zonia MS No. 41	4659B	1294	791	76138
Zonia MS No. 42	4659B	1294	792	76139
Zonia MS No. 44	4659B	1294	794	76141
Zonia MS No. 45	4659B	1294	795	76142
Zonia MS No. 57 Amended	4659B	1294	840	76154
Zonia MS No. 58	5659B	1294	808	76155

RECEIVED
 BUREAU OF
 LAND MANAGEMENT
 ARIZONA
 STATE OFFICE
 PHOENIX, ARIZONA
 2004 AUG 30 P 1:43

ENTERED IN COMPUTER
 RE 10/14/04

Notice of Annual Maintenance Fee Payment
And Intent to Hold

To: U.S. Department of the Interior
Bureau of Land Management
Arizona State Office
222 N. Central Avenue
Phoenix, Arizona 85004-2203
And
To Whom It May Concern:

STATE OF ARIZONA)
)ss
COUNTY OF YAVAPAI)

Re: Zonia, Mistake and
Lois Mining Claims, et al


Notice is hereby given that the undersigned has paid the Department of the Interior, Bureau of Land Management certain annual rental fees established by the act of October 5, 1992, as provided in 43 CFR Subpart 3833, on non-exempt mining and millsite claims. The amount of the payment is \$7,000.00, which shall apply to the assessment year beginning September 1, 2004, and ending September 1, 2005.

Said payment was made for a total of 56 claims or millsites. The claims or millsites are further described by name and BLM assigned serial number on Exhibit A. The owner of the claims is SGV Resources Inc., a private Nevada corporation. The claims or sites are located in all or in part Yavapai County, Arizona.

The claims named on said Exhibit do not locate or otherwise hold rights to mine oil shale and were, therefore paid at the rental rate of \$125 per claim per assessment year.

Notice is further given that the listed unpatented claims are held and claimed by the owner(s) thereof for the valuable minerals contained therein, that the millsites are held and claimed by the owner thereof for the mining and milling purposes and that the owner intends to hold and continue the development of the claims.

DATED this 26th day of August, 2004.



Bryan Wilson, President
SGV Resources Inc.
502 North Division Street,
Carson City, Nevada 9703-4197


STATE OF ARIZONA)
)ss
COUNTY OF YAVAPAI)

ARIZONA
STATE OFFICE
PHOENIX, ARIZONA

2004 AUG 30 P 1:43

RECEIVED
BUREAU OF
LAND MANAGEMENT

Subscribed and sworn before me this 27th day of August, 2004, by



Notary Public CARMEN LYDIA DIGES

Exhibit A

NOTICE OF ANNUAL MAINTENANCE FEE PAYMENT AND INTENT TO HOLD

The unpatented load mining claims listed herein are situated in the Walnut Grove Mining District, Yavapai County, State of Arizona; the location notices of which are record in the office of the county recorder, Prescott, Arizona, and filed with and in the State Office of the Bureau of Land Management, Phoenix, Arizona are as follows:

Name of Claim		Book of Official Records	Page Number	AMC Number
Mistake Fraction No. 1		761	114	75989
Mistake Fraction No. 2		761	115	75990
Mistake No. 1		761	116	75991
Mistake No. 2		761	117	75992
Mistake No. 3		761	118	75993
Mistake No. 4		761	119	75994
Mistake No. 5		761	120	75995
Mistake No. 6		761	121	75996
Mistake No. 7		761	122	75997
Mistake No. 8		761	123	75998
Mistake No. 9		761	124	75999
Mistake No. 10		761	125	76000
Mistake No. 11		761	126	76001
Mistake No. 12		761	127	76002
Mistake No. 13		761	128	76003
Mistake No. 14		761	129	76004
Mistake No. 15		761	130	76005
Mistake No. 16		761	131	76006
Mistake No. 17		761	132	76007
Mistake No. 18		761	133	76008
Last Mistake ¹		761	134	76009
Lois No. 1		464	551	75979
Lois No. 2		464	552	75980
Lois No. 3		464	553	75981
Lois No. 4	20.66	464	554	75982
Lois No. 5	20.66	464	555	75983
Lois No. 6	16.04	464	556	75984
Lois No. 17	20.66	464	557	75985
Lois No. 18	20.66	464	558	75986
Lois No. 19	17.91	464	559	75987
Lois No. 20	20.66	464	560	75988
Zonia No. 2	1.791	1358	591-592	124258
Zonia No. 5	13.182	1358	593-594	124259
Zonia No. 6	18.182	1358	595-596	124260
Zonia No. 7	20.4	1358	597-598	124261
Zonia No. 8	20.661	1358	599-600	124262
Zonia No. 9	20.651	1358	601-602	124263
Zonia No. 10	20.661	1358	603-604	124264
Zonia No. 11	20.661	1358	605-606	124265
Zonia No. 14	17.526	1358	607-608	124266
Zonia No. 15	18.182	1358	609-610	124267
Zonia No. 16	19.66	1358	611-612	124268

RECEIVED
 BUREAU OF
 LAND MANAGEMENT
 PHOENIX, ARIZONA
 2004 AUG 30 P 1:43

ENTERED IN COMPUTER
 RE 10/14/04

Name of Claim	Number of Acres	Book of Official Records	Page Number	AMC Number
Zonia No. 17	19.32	1358	613-614	124269
Zonia No. 18	0.5	1358	615-616	124270
Zonia No. 19	0.763	1358	617-618	124271
Zonia No. 20	3.65	1358	619-620	124272
Zonia No. 21	20.66	1358	621-622	124273
Zonia No. 22	20.66	1358	623-624	124274
Zonia No. 23		1358	625-626	124275
Zonia No. 24		1358	627-628	124276
Copper Bar No. 2		1358	645-646	124285
Copper King No. 1		1358	635-636	124280
Copper King No. 3		1358	637-638	124281
Copper King No. 4		1358	639-640	124282
Scott No. 1		1358	641-642	124283
Scott No. 2		1358	643-644	124284

14

RECEIVED
BUREAU OF
LAND MANAGEMENT
2004 AUG 30 P 1:43
ARIZONA
STATE OFFICE
PHOENIX, ARIZONA

ENTERED IN COMPUTER
RE 10/14/04

Notice of Annual Maintenance Fee Payment
And Intent to Hold

To: U.S. Department of the Interior
Bureau of Land Management
Arizona State Office
222 N. Central Avenue
Phoenix, Arizona 85004-2203
And
To Whom It May Concern:

STATE OF ARIZONA)
)ss
COUNTY OF YAVAPAI)

Re: Crown Mining Claims, et al


Notice is hereby given that the undersigned has paid the Department of the Interior, Bureau of Land Management certain annual rental fees established by the act of October 5, 1992, as provided in 43 CFR Subpart 3833, on non-exempt mining and millsite claims. The amount of the payment is \$7,000.00, which shall apply to the assessment year beginning September 1, 2004, and ending September 1, 2005.

Said payment was made for a total of 53 claims or millsites. The claims or millsites are further described by name and BLM assigned serial number on Exhibit A. The owner of the claims is SGV Resources, Inc., a private Nevada corporation. The claims or sites are located in all or in part Yavapai County, Arizona.

The claims named on said Exhibit do not locate or otherwise hold rights to mine oil shale and were, therefore paid at the rental rate of \$125 per claim per assessment year.

Notice is further given that the listed unpatented claims are held and claimed by the owner(s) thereof for the valuable minerals contained therein, that the millsites are held and claimed by the owner thereof for the mining and milling purposes and that the owner intends to hold and continue the development of the claims.

DATED this 26th day of August, 2004.




Bryan Wilson, President
SGV Resources Inc.
502 North Division Street,
Carson City, Nevada 9703-4197

STATE OF ARIZONA)
)ss
COUNTY OF YAVAPAI)

RECEIVED
BUREAU OF
LAND MANAGEMENT
ARIZONA
STATE OFFICE
PHOENIX, ARIZONA
2004 AUG 30 P 1:43

Subscribed and sworn before me this 27 th day of August, 2004, by



Notary Public CARMIN LYDIA DIGES

Exhibit A

NOTICE OF ANNUAL MAINTENANCE FEE PAYMENT AND INTENT TO HOLD

The unpatented load mining claims listed herein are situated in the Walnut Grove Mining District, Yavapai County, State of Arizona; the location notices of which are record in the office of the county recorder, Prescott, Arizona, and filed with and in the State Office of the Bureau of Land Management, Phoenix, Arizona are as follows:

Copper Crown Group

Name of Claim	Book	Page	AMC No.
Copper Crown No. 1	147	155	76047
Copper Crown No.2	147	156	76048
Copper Crown No.3	147	157	76049
Copper Crown No.4	151	331	76050
Copper Crown No.5	151	332	76051
Copper Crown No.6	151	333	76052
Copper Crown No.7	151	334	76053
Copper Crown No.8	151	335	76054
Copper Crown No.9	55	111	76055
Copper Crown No. 10	7	186	76056
Copper Crown No. 12	55	112	76057
Copper Crown No. 13	560	929	76058
Copper Crown No. 14	63	204	76059
Copper Crown No. 15	64	179	76060
Copper Crown No. 16	64	180	76061
Copper Crown No. 17	64	181	76062
Copper Crown No. 18	68	385	76063
Copper Crown No. 19	68	386	76064
Copper Crown No.20	68	387	76065
Copper Crown No.21	68	388	76066
Copper Crown No.22	68	389	76067
Copper Crown No.23	68	390	76068
Copper Crown No.24	68	391	76069
Copper Crown No.25	68	392	76070
Copper Crown No.26	68	393	76071
Copper Crown No.27	83	74	76072
Copper Crown No.28	73	402	76073
Copper Crown No.29	73	403	76074
Copper Crown No.30	73	404	76075
Copper Crown No.31	73	405	76076
Copper Crown No.32	83	75	76077
Copper Crown No.33	112	374	76078
Copper Crown No.34	112	375	76079
Copper Crown No.35	112	376	76080
Copper Crown No.36	560	930	76081
Copper Crown No.37	560	931	76082
Copper Crown No.38	560	932	76083
Copper Crown No.39	560	933	76084
Copper Crown No.40	560	934	76085
Copper Crown No.41	560	935	76086
Copper Crown No.42	560	936	76087
Copper Crown No.43	560	937	76088
Copper Crown No.44	560	938	76089
Copper Crown No.45	560	939	76090
Copper Crown No.46	560	940	76091

RECEIVED
BUREAU OF
LAND MANAGEMENT
ARIZONA
STATE OFFICE
PHOENIX, ARIZONA
2004 AUG 30 P 1:43

153

ENTERED IN COMPUTER
RS 10/14/04

Name of Claim	Book	Page	AMC No.
Copper Crown No.47	560	941	76092
Copper Crown No.48	560	942	76093
Copper Crown No.49	560	943	76094
Copper Crown No.50	560	944	76095
Copper Crown No.51	560	945	76096
Copper Crown No.51 Amended	706	403	76096
Copper Crown No 53	1484	185	188442
Gold Crown	159	400	76046

8 Duplicate Payment

RECEIVED
 BUREAU OF
 LAND MANAGEMENT
 2004 AUG 30 P 1:43
 ARIZONA
 STATE OFFICE
 PHOENIX, ARIZONA

ENTERED IN COMPUTER

10/14/04 RE

Authorized Date	12/03/2004
Instructions to Accounts	DUPLICATE PAYMENT FOR AMC 76096. REFUND AUTHORIZED. RECEIPT #945161
Login ID	1440
Entry Date	12/03/2004
Total Amount	\$125.00

United States Department of the Interior
Bureau of Land Management
 BUSINESS & SUPPORT SVCS DIV
 222 N CENTRAL AVE
 PHOENIX, AZ 85004 -2203
 Phone: (602) 417-9200

Receipt	
No:	945161

Transaction #: 979571
Date of Transaction: 09/02/2004

CUSTOMER: SGV RESOURCES
 502 N DIVISION ST
 CARSON CITY, NV 89703

LINE #	QTY	DESCRIPTION	REMARKS	UNIT PRICE	TOTAL
1	1.00	LOCATABLE MINERALS / MINING CLAIMS-NOT NEW-UNADJUD, ONE AUTH NO. ONLY / MINING CLAIM MONEY RECEIVED (455) CASES: AMC105792/\$21250.00	MAINT 2005 (170)	- n/a -	21250.00
TOTAL:					\$21,250.00

PAYMENT INFORMATION			
1	AMOUNT:	\$21,250.00	POSTMARKED: 08/27/2004
	TYPE:	CHECK	RECEIVED: 08/30/2004
	CHECK NO:	1017	
	NAME:	SGV RESOURCES INC. 502 N DIVISION ST CARSON CITY NV 89703	

REMARKS

This receipt was generated by the automated BLM Collections and Billing System and is a paper representation of a portion of the official electronic record contained therein.

25@900 la = 2500 \$/lt

file copy

Notice of Annual Maintenance Fee Payment
And Intent to Hold

AMC 105785
AME 90045
AMC 339597

To: U.S. Department of the Interior
Bureau of Land Management
Arizona State Office
222 N. Central Avenue
Phoenix, Arizona 85004-2203
And
To Whom It May Concern:

STATE OF ARIZONA)
)ss
COUNTY OF MOHAVE)

Re: Copper Hill No. 2
Copper Hill Millsite #1, et al

Notice is hereby given that the undersigned has paid the Department of the Interior, Bureau of Land Management certain annual rental fees established by the act of October 5, 1992, as provided in 43 CFR Subpart 3833, on non-exempt mining and millsite claims. The amount of the payment is \$2,500.00, which shall apply to the assessment year beginning September 1, 2003, and ending September 1, 2004.

Said payment was made for a total of 25 claims or millsites. The claims or millsites are further described by name and BLM assigned serial number on Exhibit A. The owner of the claims is TSC Enterprises, Inc., a private Arizona corporation. The claims or sites are located in all or in part of Sections 22, 27, T.23 N., R. 18 W., G & SRM Mohave County, Arizona.

The claims named on said Exhibit do not locate or otherwise hold rights to mine oil shale and were, therefore paid at the rental rate of \$100 per claim per assessment year.

Notice is further given that the listed unpatented claims are held and claimed by the owner(s) thereof for the valuable minerals contained therein, that the millsites are held and claimed by the owner thereof for the mining and milling purposes and that the owner intends to hold and continue the development of the claims.

ARIZONA
STATE OFFICE
PHOENIX, ARIZONA

2003 SEP 22 A 11:01

RECEIVED
BUREAU OF
LAND MANAGEMENT

TCS
9/29/03

ENTERED INTO COMPUTER

TCS

DATED this 27th day of August, 2003

Handwritten signature of Harold R. Shipes


Agent, Harold R. Shipes, President
TSC Enterprises, Inc.
8040 South Kolb Road
Tucson, AZ 85706

STATE OF ARIZONA)
)ss
COUNTY OF PIMA)

Subscribed and sworn before me this 27th day of August, 2003, by

Handwritten signature of Notary Public

Notary Public



ARIZONA
STATE OFFICE
PHOENIX, ARIZONA

2003 SEP 2 11:01

RECEIVED
BUREAU OF
LAND MANAGEMENT

EXHIBIT A
 Notice of Annual Maintenance fee Payment
 And Intent to Hold

The following claims or millsites are situated in the Wallapai Mining District, Mohave County, Arizona, the name(s), book(s) and page(s) of recording of the location notice(s) in the office of the recorder of said county and the BLM serial number of which are as follows:

<u>Claim Name</u>	<u>Book</u>	<u>Page</u>	<u>AMC NO.</u>
Copper Hill Mill Site #1	84	399-400	105792
Copper Hill Mill Site #2	84	401-402	105793
Copper Hill Mill Site #3	84	403-404	105794
Copper Hill Mill Site #4	84	405-406	105795
Copper Hill Mill Site #5	84	407-408	105796
Copper Hill Mill Site #6	84	409-410	105797
Copper Hill Mill Site #7	84	411-412	105798
Copper Hill Mill Site #8	84	413-414	105799
Copper Hill Mill Site #9	84	415-416	105800
Copper Hill Mill Site #10	84	417-418	105801
Copper Hill Mill Site #11	84	419-420	105802
Copper Hill Mill Site #12	84	421-422	105803
Copper Hill Mill Site #13	84	423-424	105804
Copper Hill Mill Site #14	84	425-426	105805
Copper Hill Mill Site #15	84	427-428	105806

ARIZONA
 STATE OFFICE
 PHOENIX, ARIZONA

2003 SEP 22 A 11:01

RECEIVED
 BUREAU OF
 LAND MANAGEMENT

Claim Name	Original		Amended	
	Book	Page	AMC No.	Book Page
Copper Hill No.2	WW	149-151	105785	6A55-56
Hermes	Y	463	105786	6A61-62
Hermes No. 2	AA	191-193	105787	6A63-64
Jimtown Copper No.1	6A	57-58	105788	
Valley Copper No. 1	6A	50	105789	
Valley Copper No. 2	5I	25	105790	
Valley Copper No. 3	6C	118-119	105791	
Franklin D. Roosevelt	3U	297	90056	
Emerald No. 1	2706	457-458	339597	
Emerald No. 2	2706	459-460	339598	

RECEIVED
 BUREAU OF
 LAND MANAGEMENT
 2003 SEP 22 11:01
 ARIZONA
 STATE OFFICE
 PHOENIX, ARIZONA

United States Department of the Interior
Bureau of Land Management
 BUSINESS & SUPPORT SVCS DIV
 222 N CENTRAL AVE
 PHOENIX, AZ 85004 -2203
 Phone: (602) 417-9200

Receipt	
No:	745106

Transaction #: 774728
Date of Transaction: 09/03/2003

CUSTOMER:	HAROLD SHIPES TSC ENTERPRISES INC 8040 S KOLB ROAD TUCSON, AZ 85706
------------------	--

LINE #	QTY	DESCRIPTION	REMARKS	UNIT PRICE	TOTAL
1	1.00	LOCATABLE MINERALS / MINING CLAIMS-NOT NEW-UNADJUD, ONE AUTH NO. ONLY / MINING CLAIM MONEY RECEIVED (455) CASES: AMC105792/\$2500.00	MAIN 2004 (25)	- n/a -	2500.00
TOTAL:					\$2,500.00

PAYMENT INFORMATION					
1	AMOUNT:	\$2,500.00	POSTMARKED:	08/28/2003	
	TYPE:	CHECK	RECEIVED:	09/02/2003	
	CHECK NO:	1663			
	NAME:	SHIPES, HAROLD R 8040 S KOLB ROAD TUCSON AZ 85706			

REMARKS

This receipt was generated by the automated BLM Collections and Billing System and is a paper representation of a portion of the official electronic record contained therein.

WORLD

453

500

FedEx USA Airbill Express

FedEx Tracking Number

8358 0570 4450

0215

Recipients Copy

1 From This portion can be removed for Recipient's records.

Date 8-25-00 FedEx Tracking Number 835805704450

Sender's Name: NATE LANG Phone: 520 889-2040

Company: WESTERN STATES ENGINEERING

Address: 8040 S KOLE RD

City: TUCSON State: AZ ZIP: 85706

2 Your Internal Billing Reference

3 To Recipient's Name: U.S. BUREAU OF LAND MANAGEMENT Phone: 602 417-1000

Company: U.S. BUREAU OF LAND MANAGEMENT

Address: 200 NORTH CENTRAL AVE.

Address: [Blank]

City: PHOENIX State: AZ ZIP: 85004-0223



0222070515

4a Express Package Service

FedEx Priority Overnight Next business morning

FedEx Standard Overnight Next business afternoon

FedEx First Overnight Earliest next business morning delivery to select locations

FedEx 2Day Second business day

FedEx Express Saver First business day

4b Express Freight Service

FedEx 1Day Freight* Next business day

FedEx 2Day Freight Second business day

FedEx 3Day Freight Third business day

5 Packaging

FedEx Envelope*

FedEx Pak* Includes FedEx Small Pak, FedEx Large Pak, and FedEx Sturdy Pak

Other

6 Special Handling

SATURDAY Delivery Available only for FedEx Priority Overnight & FedEx 2Day to select ZIP codes

HOLD Weekday at FedEx Location Not available for FedEx First Overnight and FedEx 2Day to select locations

HOLD Saturday at FedEx Location Available only for FedEx Priority Overnight and FedEx 2Day to select locations

7 Payment Bill to:

Sender Account No. in Section 1 (not to bill)

Recipient

Third Party

Credit Card

Cash/Check

8 Release Signature

The World On Time

RECEIVED
U.S. BUREAU OF LAND MANAGEMENT
2003 SEP 22 A 11:01
ARIZONA
STATE OFFICE
PHOENIX, ARIZONA

FedEx STANDARD OVERNIGHT FRI
emp# 319424 28AUG03 Deliver By: 29AUG03 AI

TRK# 8358 0570 4450 FORM 0215
85004 -AZ -US

PHX
WM DGLA



**Notice of Annual Maintenance Fee Payment
And Intent to Hold**

**To: U.S. Department of the Interior
Bureau of Land Management
Arizona State Office
222 N. Central Avenue
Phoenix, Arizona 85004-2203
And
To Whom It May Concern:**

**STATE OF ARIZONA)
)ss
COUNTY OF MOHAVE)**

**Re: Copper Hill No. 2
Copper Hill Millsite #1, et al**

Notice is hereby given that the undersigned has paid the Department of the Interior, Bureau of Land Management certain annual rental fees established by the act of October 5, 1992, as provided in 43 CFR Subpart 3833, on non-exempt mining and millsite claims. The amount of the payment is \$2,500.00, which shall apply to the assessment year beginning September 1, 2002, and ending September 1, 2003.

Said payment was made for a total of 25 claims or millsites. The claims or millsites are further described by name and BLM assigned serial number on Exhibit A. The owner of the claims is TSC Enterprises, Inc., a private Arizona corporation. The claims or sites are located in all or in part of Sections 22, 27, T.23 N., R. 18 W., G & SRM Mohave County, Arizona.

The claims named on said Exhibit do not locate or otherwise hold rights to mine oil shale and were, therefore paid at the rental rate of \$100 per claim per assessment year.

Notice is further given that the listed unpatented claims are held and claimed by the owner(s) thereof for the valuable minerals contained therein, that the millsites are held and claimed by the owner thereof for the mining and milling purposes and that the owner intends to hold and continue the development of the claims.

PHOENIX, ARIZONA
2002 AUG 28 P 2:44
RECEIVED
B.L.M. AZ STATE OFFICE

DATED this 28th day of August, 2002.

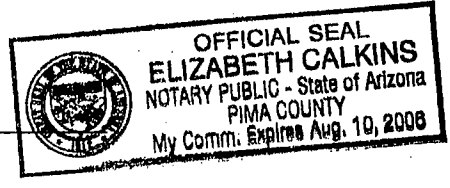
Harold R. Shipes

Agent, Harold R. Shipes, President
TSC Enterprises, Inc.
8040 South Kolb Road
Tucson, AZ 85706

STATE OF ARIZONA)
)ss
COUNTY OF PIMA)

Subscribed and sworn before me this 28 day of August, 2002, by

Elizabeth Calkins
Notary Public



RECEIVED
B.L.M. AZ STATE OFFICE
2002 AUG 28 P 2:44
PHOENIX, ARIZONA

EXHIBIT A
Notice of Annual Maintenance fee Payment
And Intent to Hold

The following claims or millsites are situated in the Wallapai Mining District, Mohave County, Arizona, the name(s), book(s) and page(s) of recording of the location notice(s) in the office of the recorder of said county and the BLM serial number of which are as follows:

<u>Claim Name</u>	<u>Book</u>	<u>Page</u>	<u>AMC NO.</u>
Copper Hill Mill Site #1	84	399-400	105792
Copper Hill Mill Site #2	84	401-402	105793
Copper Hill Mill Site #3	84	403-404	105794
Copper Hill Mill Site #4	84	405-406	105795
Copper Hill Mill Site #5	84	407-408	105796
Copper Hill Mill Site #6	84	409-410	105797
Copper Hill Mill Site #7	84	411-412	105798
Copper Hill Mill Site #8	84	413-414	105799
Copper Hill Mill Site #9	84	415-416	105800
Copper Hill Mill Site #10	84	417-418	105801
Copper Hill Mill Site #11	84	419-420	105802
Copper Hill Mill Site #12	84	421-422	105803
Copper Hill Mill Site #13	84	423-424	105804
Copper Hill Mill Site #14	84	425-426	105805
Copper Hill Mill Site #15	84	427-428	105806

PHOENIX, ARIZONA

2002 AUG 28 P 2:44

RECEIVED
 B.L.M. AZ STATE OFFICE

ENTERED INTO COMPUTER

9/26/02 AB

Page 3 of 4

(5) s.

Claim Name	Original		Amended	
	Book	Page	AMC No.	Book Page
Copper Hill No.2	WW	149-151	105785	6A55-56
Hermes	Y	463	105786	6A61-62
Hermes No. 2	AA	191-193	105787	6A63-64
Jimtown Copper No.1	6A	57-58	105788	
Valley Copper No. 1	6A	50	105789	
Valley Copper No. 2	5I	25	105790	
Valley Copper No. 3	6C	118-119	105791	
Franklin D. Roosevelt	3U	297	90056	
Emerald No. 1	2706	457-458	339597	
Emerald No. 2	2706	459-460	339598	

PHOENIX, ARIZONA

2002 AUG 28 P 2:44

RECEIVED
B.L.M. AZ STATE OFFICE

ENTERED INTO COMPUTER

9/26/02 AB

Page 4 of 4

10

United States Department of the Interior
Bureau of Land Management
 BUSINESS & SUPPORT SVCS DIV
 222 N CENTRAL AVE
 PHOENIX, AZ 85004 -2203
 Phone: (602) 417-9200

Receipt	
No:	550965

Transaction #: 575677	
Date of Transaction: 08/28/2002	
CUSTOMER:	TSC ENTERPRISES INC 8040 S KOLB RD 85706

LINE #	QTY	DESCRIPTION	REMARKS	UNIT PRICE	TOTAL
1	1.00	LOCATABLE MINERALS / MINING CLAIMS-NOT NEW-UNADJUD, ONE AUTH NO. ONLY / MINING CLAIM MONEY RECEIVED (455) CASES: AMC105792/\$2500.00	MAINT 2003 (25)	- n/a -	2500.00
TOTAL:					\$2,500.00

PAYMENT INFORMATION			
1	AMOUNT:	\$2,500.00	POSTMARKED: N/A
	TYPE:	CHECK	RECEIVED: 08/28/2002
	CHECK NO:	0008568	
	NAME:	TSC ENTERPRISES INC 8040 S KOLB RD 85706	

REMARKS

This receipt was generated by the automated BLM Collections and Billing System and is a paper representation of a portion of the official electronic record contained therein.

**NOTICE OF ANNUAL MAINTENANCE FEE PAYMENT
AND INTENT TO HOLD**

**To: U. S. Department of the Interior
Bureau of Land Management
Arizona State Office
222 N. Central Avenue
Phoenix, Arizona 85004-2203
And
To Whom It May Concern:**

**STATE OF ARIZONA)
)ss Re: Copper Hill No. 2,
COUNTY OF MOHAVE) Copper Hill Millsite #1, et al**

Notice is hereby given that the undersigned has paid to the Department of the Interior, Bureau of Land Management certain annual rental fees established by the act of October 5, 1992, as provided in 43 CFR Subpart 3833, on non-exempt mining and millsite claims. The amount of the payment is \$2,500.00, which shall apply to the assessment year beginning September 1, 2000 and ending September 1, 2001.

Said payment was made for a total of 25 claims or millsites. The claims or millsites are further described by name and BLM assigned serial number on Exhibit A. The owner of the claims is TSC Enterprises, Inc., a private corporation. The claims or sites are located in all or part of Sections 22, 27, T. 23 N., R. 18 W., G & SRM Mohave Co., AZ.

The claims named on said Exhibit do not locate or otherwise hold rights to mine oil shale and were, therefore paid at the rental rate of \$100 per claim per assessment year.

Notice is further given that the listed unpatented claims are held and claimed by the owner(s) thereof for the valuable minerals contained therein, that the millsites are held and claimed by the owner thereof for mining and milling purposes and that the owner intends to hold and continue the development of the claims.

REC'D
BUREAU OF
LAND MANAGEMENT
Aug 31 10 48 AM '00
ARIZONA
STATE OFFICE
PHOENIX, ARIZONA

DATED this 29th day of August, 2000.

H. R. Shipes

Agent
Harold R. Shipes
TSC Enterprises, Inc.
2700 E. Executive Drive,
Suite 100
Tucson, AZ 85706

STATE OF ARIZONA)
) ss
COUNTY OF PIMA)

Subscribed and sworn before me this 29th day of August, 2000, by
Harold R. Shipes.

Sonia McKinney
Notary Public

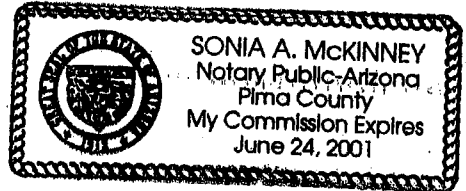


EXHIBIT A
Notice of Annual Maintenance fee Payment
and Intent to Hold

The following claims or millsites are situated in the Wallapai Mining District, Mohave County, Arizona, the name (s), book (s) and page (s) of recording of the location notice (s) in the office of the recorder of said county and the BLM serial number of which are as follows:

<u>Claim Name</u>	<u>Book</u>	<u>Page</u>	<u>AMC NO.</u>
Copper Hill Mill Site #1	84	399-400	105792
Copper Hill Mill Site #2	84	401-402	105793
Copper Hill Mill Site #3	84	403-404	105794
Copper Hill Mill Site #4	84	405-406	105795
Copper Hill Mill Site #5	84	407-408	105796
Copper Hill Mill Site #6	84	409-410	105797
Copper Hill Mill Site #7	84	411-412	105798
Copper Hill Mill Site #8	84	413-414	105799
Copper Hill Mill Site #9	84	415-416	105800
Copper Hill Mill Site #10	84	417-418	105801
Copper Hill Mill Site #11	84	419-420	105802
Copper Hill Mill Site #12	84	421-422	105803
Copper Hill Mill Site #13	84	423-424	105804
Copper Hill Mill Site #14	84	425-426	105805
Copper Hill Mill Site #15	84	427-428	105806

<u>Claim Name</u>	<u>Book</u>	<u>Page</u>	<u>AMC NO.</u>	<u>Book Page</u>
Copper Hill No. 2	WW	149-151	105785	6A55-56
Hermes	Y	463	105786	6A61-62
Hermes No. 2	AA	191-193	105787	6A63-64
Jimtown Copper No. 1	6A	57-58	105788	
Valley Copper No. 1	6A	50	105789	
Valley Copper No. 2	5i	25	105790	
Valley Copper No. 3	6C	118-119	105791	
Franklin D. Roosevelt	3U	297	90056	
Emerald No. 1	2706	457-458	339597	
Emerald No. 2	2706	459-460	339598	

ARIZONA
STATE OFFICE
PHOENIX, ARIZONA

RECEIVED
BUREAU OF
LAND MANAGEMENT

Aug 31 10 48 AM '00

10-5-00
ENTERED IN COMPUTER
No 9600

25 sqm

United States Department of the Interior
Bureau of Land Management
 BUSINESS & SUPPORT SVCS DIV
 222 N CENTRAL AVE
 PHOENIX, AZ 85004 -2203
 Phone: (602) 417-9200

Receipt	
No.	181609

Transaction #: 194914
Date of Transaction: 08/31/2000

CUSTOMER: HAROLD R SHIPES
 11251 E CAMINO DEL SAHUARO
 TUCSON, AZ 85749

LINE #	QTY	COMMODITY / SUBJECT / ACTION / PRODUCT	REMARKS	UNIT PRICE	TOTAL
1	1	LOCATABLE MINERALS / MINING CLAIMS-ACCOUNTS/UNADJUDICATED / MINING CLAIM MONEY RECEIVED (455)	MAINT 2001 (25)	- n/a -	\$2,500.00
TOTAL:					\$2,500.00

PAYMENT INFORMATION			
1	AMOUNT:	\$2,500.00	POSTMARKED: 08/30/2000
	TYPE:	CHECK	RECEIVED: 08/31/2000
	CHECK NO:	2802	
	NAME:	SHIPES, HAROLD R 11251 E CAMINO DEL SAHUARO TUCSON AZ 85749	

REMARKS

PHONE #520-749-0145

CASE SERIAL NUMBER INFORMATION		
TRNS #	LINE #	CASES
194914	1	AMC105792

This receipt was generated by the automated BLM Collections and Billings System and is a paper representation of a portion of the official electronic record contained therein.

RECEIVED
BUREAU OF
LAND MANAGEMENT
Aug 31 10 07 AM '99
ARIZONA
STATE OFFICE
PHOENIX, ARIZONA

**NOTICE OF ANNUAL MAINTENANCE FEE PAYMENT
AND INTENT TO HOLD**

105785
90045
339597
Sc

To: U.S. Department of the Interior
Bureau of Land Management
Arizona State Office
222 N. Central Ave.
Phoenix, Arizona 85004-2203
and
To Whom It May Concern:

STATE OF ARIZONA)
)ss
COUNTY OF MOHAVE)

Re: Copper Hill No. 2,
Copper Hill Millsite # 1, et al

Notice is hereby given that the undersigned has paid to the Department of the Interior - Bureau of Land Management certain annual rental fees established by the act of October 5, 1992, as provided in 43 CFR Subpart 3833, on non-exempt mining claims and millsites. The amount of the payment is \$2,500, which will apply to the assessment year beginning September 1, 1999 and ending September 1, 2000.

Said payment was made for a total of 25 claims or millsites. The claims or millsites are further described by name and BLM assigned serial number on Exhibit A. The owner of the claims is TSC Enterprises, Inc., a subsidiary of Arimetco International Inc. The claims or sites are located in all or part of Sections 22, 27, T. 23 N., R. 18 W., G&SRM Mohave Co., AZ.

The claims named on said Exhibit do not locate or otherwise hold rights to mine oil shale and were, therefore paid at the rental rate of \$100 per claim per assessment year.

Notice is further given that the listed unpatented claims are held and claimed by the owner(s) thereof for the valuable minerals contained therein, that the millsites (if any) are held and claimed by the owner(s) thereof for mining and milling purposes, and that the owner(s) intends to hold and continue the development of the claims.

DATED this 30th day of August, 1999.

Harold R. Shipes

Agent

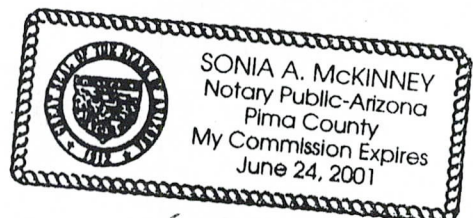
Harold R. Shipes
TSC Enterprises Inc.
2700 E. Executive Dr., #100
Tucson, Arizona 85706

STATE OF ARIZONA)
)ss
COUNTY OF PIMA)

Subscribed and sworn before me this 30th day of AUGUST, 1999 by Harold R. Shipes.

Sonia A. McKinney

Notary Public



RECEIVED
 BUREAU OF
 LAND MANAGEMENT
 AUG 31 10 08 AM '99
 ARIZONA
 STATE OFFICE
 PHOENIX, ARIZONA

EXHIBIT A
Notice of Annual Maintenance fee Payment
and Intent to Hold

The following claims or millsites are situated in the Wallapai Mining District, Mohave County, Arizona, the name (s), book (s) and page (s) of recording of the location notice (s) in the office of the recorder of said county and the BLM serial number of which are as follows:

<u>Claim Name</u>	<u>Book</u>	<u>Page</u>	<u>AMC NO.</u>
Copper Hill Mill Site #1	84	399-400	105792
Copper Hill Mill Site #2	84	401-402	105793
Copper Hill Mill Site #3	84	403-404	105794
Copper Hill Mill Site #4	84	405-406	105795
Copper Hill Mill Site #5	84	407-408	105796
Copper Hill Mill Site #6	84	409-410	105797
Copper Hill Mill Site #7	84	411-412	105798
Copper Hill Mill Site #8	84	413-414	105799
Copper Hill Mill Site #9	84	415-416	105800
Copper Hill Mill Site #10	84	417-418	105801
Copper Hill Mill Site #11	84	419-420	105802
Copper Hill Mill Site #12	84	421-422	105803
Copper Hill Mill Site #13	84	423-424	105804
Copper Hill Mill Site #14	84	425-426	105805
Copper Hill Mill Site #15	84	427-428	105806

<u>Claim Name</u>	<u>Original</u>		<u>Amended</u>	
	<u>Book</u>	<u>Page</u>	<u>AMC NO.</u>	<u>Book Page</u>
Copper Hill No. 2	WW	149-151	105785	6A55-56
Hermes	Y	463	105786	6A61-62
Hermes No. 2	AA	191-193	105787	6A63-64
Jimtown Copper No. 1	6A	57-58	105788	
Valley Copper No. 1	6A	50	105789	
Valley Copper No. 2	5I	25	105790	
Valley Copper No. 3	6C	118-119	105791	
Franklin D. Roosevelt	3U	297	90056	
Emerald No. 1	2706	457-458	339597	
Emerald No. 2	2706	459-460	339598	

ENTERED IN COMPUTER
 10/10/99
[Handwritten Signature]

RECEIVED
BUREAU OF
LAND MANAGEMENT
Aug 31 10 07 AM '99
ARIZONA
STATE OFFICE
PHOENIX, ARIZONA

**NOTICE OF ANNUAL MAINTENANCE FEE PAYMENT
AND INTENT TO HOLD**

To: U.S. Department of the Interior
Bureau of Land Management
Arizona State Office
222 N. Central Ave.
Phoenix, Arizona 85004-2203
and
To Whom It May Concern:

STATE OF ARIZONA)
)ss
COUNTY OF MOHAVE)

Re: Copper Hill No. 2,
Copper Hill Millsite # 1, et al

Notice is hereby given that the undersigned has paid to the Department of the Interior - Bureau of Land Management certain annual rental fees established by the act of October 5, 1992, as provided in 43 CFR Subpart 3833, on non-exempt mining claims and millsites. The amount of the payment is \$2,500, which will apply to the assessment year beginning September 1, 1999 and ending September 1, 2000.

Said payment was made for a total of 25 claims or millsites. The claims or millsites are further described by name and BLM assigned serial number on Exhibit A. The owner of the claims is TSC Enterprises, Inc., a subsidiary of Arimetco International Inc. The claims or sites are located in all or part of Sections 22, 27, T. 23 N., R. 18 W., G&SRM Mohave Co., AZ.

The claims named on said Exhibit do not locate or otherwise hold rights to mine oil shale and were, therefore paid at the rental rate of \$100 per claim per assessment year.

Notice is further given that the listed unpatented claims are held and claimed by the owner(s) thereof for the valuable minerals contained therein, that the millsites (if any) are held and claimed by the owner(s) thereof for mining and milling purposes, and that the owner(s) intends to hold and continue the development of the claims.

DATED this 30th day of August, 1999.


Harold R. Shipes

Agent
Harold R. Shipes
TSC Enterprises Inc.
2700 E. Executive Dr., #100
Tucson, Arizona 85706

STATE OF ARIZONA)
)ss
COUNTY OF PIMA)

Subscribed and sworn before me this 30th day of AUGUST, 1999 by Harold R. Shipes.

Sonia A. McKinney
Notary Public



RECEIVED
 BUREAU OF
 LAND MANAGEMENT
 Aug 31 10 07 AM '99
 ARIZONA
 STATE OFFICE
 PHOENIX, ARIZONA

EXHIBIT A
Notice of Annual Maintenance fee Payment
and Intent to Hold

The following claims or millsites are situated in the Wallapai Mining District, Mohave County, Arizona, the name (s), book (s) and page (s) of recording of the location notice (s) in the office of the recorder of said county and the BLM serial number of which are as follows:

<u>Claim Name</u>	<u>Book</u>	<u>Page</u>	<u>AMC NO.</u>
Copper Hill Mill Site #1	84	399-400	105792
Copper Hill Mill Site #2	84	401-402	105793
Copper Hill Mill Site #3	84	403-404	105794
Copper Hill Mill Site #4	84	405-406	105795
Copper Hill Mill Site #5	84	407-408	105796
Copper Hill Mill Site #6	84	409-410	105797
Copper Hill Mill Site #7	84	411-412	105798
Copper Hill Mill Site #8	84	413-414	105799
Copper Hill Mill Site #9	84	415-416	105800
Copper Hill Mill Site #10	84	417-418	105801
Copper Hill Mill Site #11	84	419-420	105802
Copper Hill Mill Site #12	84	421-422	105803
Copper Hill Mill Site #13	84	423-424	105804
Copper Hill Mill Site #14	84	425-426	105805
Copper Hill Mill Site #15	84	427-428	105806

<u>Claim Name</u>	<u>Original</u>		<u>Amended</u>	
	<u>Book</u>	<u>Page</u>	<u>AMC NO.</u>	<u>Book Page</u>
Copper Hill No. 2	WW	149-151	105785	6A55-56
Hermes	Y	463	105786	6A61-62
Hermes No. 2	AA	191-193	105787	6A63-64
Jimtown Copper No. 1	6A	57-58	105788	
Valley Copper No. 1	6A	50	105789	
Valley Copper No. 2	5I	25	105790	
Valley Copper No. 3	6C	118-119	105791	
Franklin D. Roosevelt	3U	297	90056	
Emerald No. 1	2706	457-458	339597	
Emerald No. 2	2706	459-460	339598	

UNITED STATES
DEPARTMENT OF THE INTERIOR
BUREAU OF LAND MANAGEMENT

RECEIPT AND ACCOUNTING ADVICE

NO. 2348196 07

CD/AZ

09/01/99

Subject: CLAIM MAINTENANCE FEE 2000

2 19 13

2,500.00 ✓

Applicant:

ARIMETCO INC
7739 E BROADWAY, STE #352
TUCSON AZ 85710

CK 8148

Remitter:

Assignor:

LEASE MANAGEMENT DATA NEW UPDATE PAYMENT

ORIGINAL SERIAL NO.	ASG.	TYPE	ST.	CTY.	FUND SYMBOL	ACRES/UNITS	RATE
AMC105792 -ET AL	(25)						

AMOUNT	ANV. DATE	EXP. DATE	BILL CYC.	S/C	DISTRICT	NEXT BILL	MISC. DATA	U of M	ACTUAL UNITS

ASSIGNMENT SERIAL NO.	ASG.	TYPE	ST.	CTY.	FUND SYMBOL	ACRES/UNITS	RATE

AMOUNT	ANV. DATE	EXP. DATE	BILL CYC.	S/C	DISTRICT	NEXT BILL	MISC. DATA	U of M	ACTUAL UNITS

APPLY REMITTANCE

ACTION	FUND SYMBOL	CTY.	AMOUNT
FILING FEE			
RENTAL			
UNEARNED			
REFUND			
TOTAL			
AMOUNT DUE			

Remarks:

BY:

DATE:

- Lease in Escrow?
- KGS?
- Auto Escalates?
- Auto Renew?

- Of Interest?
- Operating Rights?
- Operator
- Bond Filed?

FOR MMS USE ONLY

BILLEE		FOREST REFUGE
NUMBER		
OCS SECTION		
CODE		

105785
90045
339597

**NOTICE OF ANNUAL MAINTENANCE FEE PAYMENT
AND INTENT TO HOLD**

To: U.S. Department of the Interior
Bureau of Land Management
Arizona State Office
3707 N. 7th Street
Phoenix, Arizona 85014
and

To Whom It May Concern:

STATE OF ARIZONA)
)ss
COUNTY OF MOHAVE)

Re: Copper Hill No. 2,
Copper Hill Millsite # 1, et al

Notice is hereby given that the undersigned has paid to the Department of the Interior - Bureau of Land Management certain annual rental fees established by the act of October 5, 1992, as provided in 43 CFR Subpart 3833, on non-exempt mining claims and millsites. The amount of the payment is \$2,500, which will apply to the assessment year beginning September 1, 1998 and ending September 1, 1999.

Said payment was made for a total of 25 claims or millsites. The claims or millsites are further described by name and BLM assigned serial number on Exhibit A. The owner of the claims is TSC Enterprises, Inc., a subsidiary of Arimetco International Inc. The claims or sites are located in all or part of Sections 22, 27, T. 23 N., R. 18 W., G&SRM Mohave Co., AZ.

The claims named on said Exhibit do not locate or otherwise hold rights to mine oil shale and were, therefore paid at the rental rate of \$100 per claim per assessment year.

Notice is further given that the listed unpatented claims are held and claimed by the owner(s) thereof for the valuable minerals contained therein, that the millsites (if any) are held and claimed by the owner(s) thereof for mining and milling purposes, and that the owner(s) intends to hold and continue the development of the claims.

DATED this 24 day of August, 1998.

Harrison Matson
Agent

Harrison Matson
TSC Enterprises Inc.
335 N. Wilmot Road, Suite 400
Tucson, Arizona 85711

STATE OF ARIZONA)
)ss
COUNTY OF PIMA)

Linda T. Montes
Notary Public

Subscribed and sworn before me this 24th day of August, 1997 by Harrison Matson.



PHOENIX, ARIZONA
1998 AUG 26 A 10: 05
RECEIVED
B.L.M. AZ STATE OFFICE

EXHIBIT A
Notice of Annual Maintenance fee Payment
and Intent to Hold

The following claims or millsites are situated in the Wallapai Mining District, Mohave County, Arizona, the name (s), book (s) and page (s) of recording of the location notice (s) in the office of the recorder of said county and the BLM serial number of which are as follows:

<u>Claim Name</u>	<u>Book</u>	<u>Page</u>	<u>AMC NO.</u>
Copper Hill Mill Site #1	84	399-400	105792
Copper Hill Mill Site #2	84	401-402	105793
Copper Hill Mill Site #3	84	403-404	105794
Copper Hill Mill Site #4	84	405-406	105795
Copper Hill Mill Site #5	84	407-408	105796
Copper Hill Mill Site #6	84	409-410	105797
Copper Hill Mill Site #7	84	411-412	105798
Copper Hill Mill Site #8	84	413-414	105799
Copper Hill Mill Site #9	84	415-416	105800
Copper Hill Mill Site #10	84	417-418	105801
Copper Hill Mill Site #11	84	419-420	105802
Copper Hill Mill Site #12	84	421-422	105803
Copper Hill Mill Site #13	84	423-424	105804
Copper Hill Mill Site #14	84	425-426	105805
Copper Hill Mill Site #15	84	427-428	105806

<u>Claim Name</u>	<u>Original</u>		<u>Amended</u>	
	<u>Book</u>	<u>Page</u>	<u>AMC NO.</u>	<u>Book Page</u>
Copper Hill No. 2	WW	149-151	105785	6A55-56
Hermes	Y	463	105786	6A61-62
Hermes No. 2	AA	191-193	105787	6A63-64
Jimtown Copper No. 1	6A	57-58	105788	
Valley Copper No. 1	6A	50	105789	
Valley Copper No. 2	5I	25	105790	
Valley Copper No. 3	6C	118-119	105791	
Franklin D. Roosevelt	3U	297	90056	
Emerald No. 1	2706	457-458	339597	
Emerald No. 2	2706	459-460	339598	

RECEIVED
 B.L.M. AZ Office
 1998 AUG 26 10:05
 PHOENIX, ARIZONA

ENTERED INTO COMPUTER

31 1998

VERIFIED

12/10/98

5 KC

UNITED STATES
DEPARTMENT OF THE INTERIOR
BUREAU OF LAND MANAGEMENT

RECEIPT AND ACCOUNTING ADVICE

SM/AZ NO. 2389647
08/26/98

Subject: CLAIM MAINTENANCE FEE 1998 (25) 2 4 13 2,500.00 ✓

Applicant: ARIMETCO, INC.
335 N. WILMOT RD., STE. 100
TUCSON, AZ 85711

Remitter: 5000-748-2500

Assignor:

LEASE MANAGEMENT DATA										
<input type="checkbox"/> NEW <input type="checkbox"/> UPDATE <input type="checkbox"/> PAYMENT										
ORIGINAL SERIAL NO.	ASG.	TYPE	ST.	CTY.	FUND SYMBOL			ACRES/UNITS	RATE	
AME1105792, ET AL										
AMOUNT	ANV. DATE	EXP. DATE	BILL CYC.	S/C	DISTRICT	NEXT BILL	MISC. DATA	U of M	ACTUAL UNITS	
ASSIGNMENT SERIAL NO.	ASG.	TYPE	ST.	CTY.	FUND SYMBOL			ACRES/UNITS	RATE	
AMOUNT	ANV. DATE	EXP. DATE	BILL CYC.	S/C	DISTRICT	NEXT BILL	MISC. DATA	U of M	ACTUAL UNITS	

APPLY REMITTANCE			
ACTION	FUND SYMBOL	CTY.	AMOUNT
FILING FEE			
RENTAL			
UNEARNED			
REFUND			
TOTAL			
AMOUNT DUE			

Remarks:

BY: _____ DATE: _____

- Lease in Escrow?
- KGS? Of Interest?
- Auto Escalates? Operating Rights?
- Auto Renew? Operator
- Bond Filed?

FOR MMS USE ONLY		
BILLEE	FOREST REFUGE	
NUMBER		
OCS SECTION		
CODE		

339597
105785
98045
RECEIVED
BLM AZ OFFICE
Aug 27 3 19 PM '97
PHOENIX, ARIZONA

**NOTICE OF ANNUAL MAINTENANCE FEE PAYMENT
AND INTENT TO HOLD**

To: U.S. Department of the Interior
Bureau of Land Management
Arizona State Office
3707 N. 7th Street
Phoenix, Arizona 85014
and
To Whom It May Concern:

STATE OF ARIZONA)
)ss
COUNTY OF MOHAVE)

Re: Copper Hill No. 2,
Copper Hill Millsite # 1, et al

Notice is hereby given that the undersigned has paid to the Department of the Interior - Bureau of Land Management certain annual rental fees established by the act of October 5, 1992, as provided in 43 CFR Subpart 3833, on non-exempt mining claims and millsites. The amount of the payment is \$2,500, which will apply to the assessment year beginning September 1, 1997 and ending September 1, 1998.

Said payment was made for a total of 25 claims or millsites. The claims or millsites are further described by name and BLM assigned serial number on Exhibit A. The owner of the claims is TSC Enterprises, Inc., a subsidiary of Arimetco International Inc. The claims or sites are located in all or part of Sections 22, 27, T. 23 N., R. 18 W., G&SRM Mohave Co., AZ.

The claims named on said Exhibit do not locate or otherwise hold rights to mine oil shale and were, therefore paid at the rental rate of \$100 per claim per assessment year.

Notice is further given that the listed unpatented claims are held and claimed by the owner(s) thereof for the valuable minerals contained therein, that the millsites (if any) are held and claimed by the owner(s) thereof for mining and milling purposes, and that the owner(s) intends to hold and continue the development of the claims.

DATED this 27 day of August, 1997.

VERIFIED

OCT 18 1997

JB
ENTERED IN COMPUTER

OCT 02 1997


JB

Harrison Matson

Agent
Harrison Matson
TSC Enterprises Inc.
335 N. Wilmot Road, Suite 400
Tucson, Arizona 85711

STATE OF ARIZONA)
)ss
COUNTY OF PIMA)

Subscribed and sworn before me this 24th day of August, 1997 by Harrison Matson.
Linda T. Montes
Notary Public



RECEIVED
 BLM 375 OFFICE
 AUG 27 3 19 PM '97
 PHOENIX, ARIZONA

EXHIBIT A
 Notice of Annual Maintenance fee Payment
 and Intent to Hold

The following claims or millsites are situated in the Wallapai Mining District, Mohave County, Arizona, the name (s), book (s) and page (s) of recording of the location notice (s) in the office of the recorder of said county and the BLM serial number of which are as follows:

<u>Claim Name</u>	<u>Book</u>	<u>Page</u>	<u>AMC NO.</u>
Copper Hill Mill Site #1	84	399-400	105792
Copper Hill Mill Site #2	84	401-402	105793
Copper Hill Mill Site #3	84	403-404	105794
Copper Hill Mill Site #4	84	405-406	105795
Copper Hill Mill Site #5	84	407-408	105796
Copper Hill Mill Site #6	84	409-410	105797
Copper Hill Mill Site #7	84	411-412	105798
Copper Hill Mill Site #8	84	413-414	105799
Copper Hill Mill Site #9	84	415-416	105800
Copper Hill Mill Site #10	84	417-418	105801
Copper Hill Mill Site #11	84	419-420	105802
Copper Hill Mill Site #12	84	421-422	105803
Copper Hill Mill Site #13	84	423-424	105804
Copper Hill Mill Site #14	84	425-426	105805
Copper Hill Mill Site #15	84	427-428	105806

<u>Claim Name</u>	<u>Original</u>		<u>Amended</u>	
	<u>Book</u>	<u>Page</u>	<u>AMC NO.</u>	<u>Book Page</u>
Copper Hill No. 2	WW	149-151	105785	6A55-56
Hermes	Y	463	105786	6A61-62
Hermes No. 2	AA	191-193	105787	6A63-64
Jimtown Copper No. 1	6A	57-58	105788	
Valley Copper No. 1	6A	50	105789	
Valley Copper No. 2	5I	25	105790	
Valley Copper No. 3	6C	118-119	105791	
Franklin D. Roosevelt	3U	297	90056	
Emerald No. 1	2706	457-458	339597	
Emerald No. 2	2706	459-460	339598	

UNITED STATES
DEPARTMENT OF THE INTERIOR
BUREAU OF LAND MANAGEMENT

RECEIPT AND ACCOUNTING ADVICE

NO. 2372719 04

TC/AZ 08/27/97

Subject: CLAIM MAINTENANCE FEE 1998 - 25

2 81 13

2,500.00

Applicant:

HARRISON MATSON
TSC ENTERPRISES INC
335 N WILMOT RD STE 400
TUCSON AZ 85711

Remitter: CK 003259
520-748-2600

Assignor:

LEASE MANAGEMENT DATA NEW UPDATE PAYMENT

ORIGINAL SERIAL NO.	ASG.	TYPE	ST.	CTY.	FUND SYMBOL	ACRES/UNITS	RATE
AMC 105792, ET AL							

AMOUNT	ANV. DATE	EXP. DATE	BILL CYC.	S/C	DISTRICT	NEXT BILL	MISC. DATA	U of M	ACTUAL UNITS

ASSIGNMENT SERIAL NO.	ASG.	TYPE	ST.	CTY.	FUND SYMBOL	ACRES/UNITS	RATE

AMOUNT	ANV. DATE	EXP. DATE	BILL CYC.	S/C	DISTRICT	NEXT BILL	MISC. DATA	U of M	ACTUAL UNITS

APPLY REMITTANCE

ACTION	FUND SYMBOL	CTY.	AMOUNT
FILING FEE			
RENTAL			
UNEARNED			
REFUND			
TOTAL			
AMOUNT DUE			

Remarks:

BY:

DATE:

Lease in Escrow?
 KGS? Of Interest?
 Auto Escalates? Operating Rights?
 Auto Renew? Operator
 Bond Filed?

FOR MMS USE ONLY

BILLEE	FOREST REFUGE
NUMBER	
OCS SECTION	
CODE	

25 PR
105785
90045
339597
SR

**NOTICE OF ANNUAL MAINTENANCE FEE PAYMENT
AND INTENT TO HOLD**

To: U.S. Department of the Interior
Bureau of Land Management
Arizona State Office
3707 N. 7th Street
Phoenix, Arizona 85014
and
To Whom It May Concern:

RECEIVED
BLM AZ STATE OFFICE
Aug 29 1 49 PM '96
PHOENIX, ARIZONA

STATE OF ARIZONA)
)ss
COUNTY OF MOHAVE)

Re: Copper Hill No. 2, Copper Hill Millsite
Copper Hill Millsite No. 1, et al

Notice is hereby given that the undersigned has paid to the Department of the Interior - Bureau of Land Management certain annual rental fees established by the act of October 5, 1992, as provided in 43 CFR Subpart 3833, on non-exempt mining claims and millsites. The amount of the payment is \$2,500, which will apply to the assessment year beginning September 1, 1996 and ending September 1, 1997.

Said payment was made for a total of 25 claims or sites. The claims or millsites are further described by name and BLM assigned serial number on Exhibit A or Exhibit A and B. The owner of the claims is TSC Enterprises, Inc., a subsidiary of Arimetco International Inc. The claims or sites are located in all or part of Sections 22, 27, T. 23 N., R. 18 W., G&SRM Mohave Co., AZ.

The claims named on said Exhibit do not locate or otherwise hold rights to mine oil shale and were, therefore paid at the rental rate of \$100 per claim per assessment year.

Notice is further given that the listed unpatented claims are held and claimed by the owner(s) thereof for the valuable minerals contained therein, that the millsites (if any) are held and claimed by the owner(s) thereof for mining and milling purposes, and that the owner(s) intends to hold and continue the development of the claims.

DATED this 27th day of August, 1996.

Harrison Matson

Agent
Harrison Matson
TSC Enterprises Inc.
335 N. Wilmot Road, Suite 400
Tucson, Arizona 85711


STATE OF ARIZONA)
)ss
COUNTY OF PIMA)

ENTERED NOV 26 1996 *ERS*
10/9/96 *SR*

Subscribed and sworn before me this 27 day of August, 1996 by Harrison Matson.

Lynette Prouty

Notary Public



RECEIVED
BLM AZ STATE OFFICE
PHOENIX, ARIZONA
Aug 29 1 49 PM '98

EXHIBIT A
**Notice of Annual Maintenance Fee Payment
 and Intent to Hold**

The following claims or millsites are situated in the Wallapai Mining District, Mohave County, the name(s), book(s) and page(s) of recording of the location notice(s) in the office of the recorder of said county and the BLM serial number of which are as follows:

<u>Claim Name</u>	<u>Book</u>	<u>Page</u>	<u>AMC No.</u>
Copper Hill Mill Site #1	84	399-400	105792
Copper Hill Mill Site #2	84	401-402	105793
Copper Hill Mill Site #3	84	403-404	105794
Copper Hill Mill Site #4	84	405-406	105795
Copper Hill Mill Site #5	84	407-408	105796
Copper Hill Mill Site #6	84	409-410	105797
Copper Hill Mill Site #7	84	411-412	105798
Copper Hill Mill Site #8	84	413-414	105799
Copper Hill Mill Site #9	84	415-416	105800
Copper Hill Mill Site #10	84	417-418	105801
Copper Hill Mill Site #11	84	419-420	105802
Copper Hill Mill Site #12	84	421-422	105803
Hermes Mill Site #13	84	423-424	105804
Copper Hill Mill Site #14	84	425-426	105805
Copper Hill Mill Site #15	84	427-428	105806

<u>Claim Name</u>	<u>Original</u>		<u>Amended</u>	
	<u>Book</u>	<u>Page</u>	<u>AMC No.</u>	<u>Book Page</u>
Copper Hill No. 2	WW	149-151	105785	6A55-56
Hermes	Y	463	105786	6A61-62
Hermes No. 2	AA	191-193	105787	6A63-64
Jimtown Copper No. 1	6A	57-58	105788	
Valley Copper No. 1	6A	50	105789	
Valley Copper No. 2	5I	25	105790	
Valley Copper No. 3	6C	118-119	105791	
Franklin D. Roosevelt	3U	297	90056	
Emerald Isle No. 1	2706	457-458	339597	
Emerald Isle No. 2	2706	459-450	339598	

Form 1370-41
(March 1984)

UNITED STATES
DEPARTMENT OF THE INTERIOR
BUREAU OF LAND MANAGEMENT

RECEIPT AND ACCOUNTING ADVICE

No. 2263683

Subject:

CLAIM MAINTENANCE FEE 1997 - 25

TC/AZ

08/29/96

Applicant:

2 77 13

2,500.00

PRIMETCO INC
335 N WILMOT RD STE 400
TUCSON AZ 85711

Remitter: CK 0334416
520-740-2600

Assignor:

LEASE MANAGEMENT DATA										<input type="checkbox"/> NEW	<input type="checkbox"/> UPDATE	<input type="checkbox"/> PAYMENT
ORIGINAL SERIAL NO.	ASG.	TYPE	ST.	CTY.	FUND SYMBOL			ACRES/UNITS	RATE			
AMC 105798, ET AL												
AMOUNT	ANV. DATE	EXP. DATE	BILL CYC.	S/C	DISTRICT	NEXT BILL	MISC. DATA	U of M	ACTUAL UNITS			
ASSIGNMENT SERIAL NO.	ASG.	TYPE	ST.	CTY.	FUND SYMBOL			ACRES/UNITS	RATE			
AMOUNT	ANV. DATE	EXP. DATE	BILL CYC.	S/C	DISTRICT	NEXT BILL	MISC. DATA	U of M	ACTUAL UNITS			
APPLY REMITTANCE												
ACTION	FUND SYMBOL	CTY.	AMOUNT		Remarks: AMC 105792-800 105785-791 90056 339597-598 JR							
FILING FEE												
RENTAL												
UNEARNED												
REFUND												
TOTAL												
AMOUNT DUE					BY:	DATE:						
<input type="checkbox"/> Lease in Escrow?	<input type="checkbox"/> KGS?	<input type="checkbox"/> Auto Escalates?	<input type="checkbox"/> Auto Renew?	Of Interest?	Operating Rights?	Operator	Bond Filed?	FOR MMS USE ONLY				
				BILLEE	NUMBER	FOREST REFUGE						
				OCS SECTION	CODE							

UNEARNED FILE COPY



NOTICE!!

These documents have been scanned!

Do not place un-scanned documents beneath this notice!

Do not remove this notice from this file!

GPO Jacket No. 560-102
Print Order 61540
Rise Business Services, LLC
Job=AZ15 7/15/2019



Box Number= AZ15162



Claim Begin-End: AMC339567-AMC339598

5 Miscellaneous



AZ15162-8

AMC338367-AMC339964



DeCONCINI McDONALD YETWIN & LACY

A PROFESSIONAL CORPORATION

ATTORNEYS AT LAW

2525 EAST BROADWAY BOULEVARD • SUITE 200 • TUCSON, ARIZONA 85716-5300

(520) 322-5000 • (520) 322-5585 (FAX)

DMYL.COM

PAUL M. TILLEY
ptilley@dmyl.com

2525 EAST BROADWAY BOULEVARD • SUITE 200
TUCSON, ARIZONA 85716-5300
(520) 322-5000 • (520) 322-5585 (Fax)

WWW.DECONCINIMCDONALD.COM

April 10, 2019

Via Certified Mail - Return Receipt Requested

Amy Depestel
U.S. Bureau of Land Management
One North Central Avenue
Suite 800 (8th Floor)
Phoenix, AZ 85004-4427

RECEIVED
BLM AZ STATE OFFICE
2019 APR 11 P 2:10
PHOENIX, ARIZONA

RE: Judgment Against Emerald Copper Corp.

Dear Ms. Depestel:

This letter is to request that the Bureau of Land Management (“BLM”) place in its records the enclosed certified copy of the Judgment Against Emerald Copper Corp. (“Judgment”) issued by the United States District Court in and for the District of Arizona in Case No. 3:15-cv-08274-JWS. The Judgment affirms the validity of certain unpatented mining claims and millsites held by Sunburst Minerals, LLC (“Sunburst”), and finds that certain unpatented mining claims held by Emerald Copper Corp. (“Emerald Copper”) are invalid to the extent that they overlap the unpatented mining claims and millsites held by Sunburst.


Sunburst requests that the BLM place the enclosed Judgment in the appropriate LEAD files for the unpatented mining claims and millsites held by Sunburst that are referenced in the Judgment. This would include the following LEAD files:

AMC 105785
AMC 339597
AMC 364261
AMC 364620
AMC 386616
AMC 439433

Thank you for your assistance in this matter. If you have any questions, please do not hesitate to contact this office.

Bureau of Land Management
April 10, 2019
Page 2

Sincerely,



Paul M. Tilley

pmt

Enc.

Judgment Against Emerald Copper Corp.

I:\FILES\DOCS\GREY13\121154\DOC\13T2934.DOCX

PHOENIX, ARIZONA

2019 APR 11 P 2:11

RECEIVED
BLM AZ STATE OFFICE

RECEIVED
BLM AZ STATE OFFICE
2019 APR 11 P 2:11
PHOENIX, ARIZONA

UNITED STATES DISTRICT COURT
IN AND FOR THE DISTRICT OF ARIZONA

Sunburst Minerals, LLC, an Arizona
limited liability company,

NO. 3:15-cv-08274-JWS

Plaintiff/Counter-defendant,

vs.

Emerald Copper Corp., a Colorado
corporation; Fictitious Defendants 1-50
who may have an interest in the present
matter,

**JUDGMENT AGAINST EMERALD
COPPER CORP.**

Defendants/Counterclaimant,

THIS MATTER was tried to the Court on November 13 and 14, 2018, and the Court filed an Order and Opinion at Doc. No. 198 on February 4, 2019. The Court also entered pre-trial orders at Doc. Nos. 112, 127, and 136 which narrowed the issues for trial. The applicable portions of those rulings are incorporated herein.

IT IS HEREBY ORDERED that Plaintiff and Counter-defendant, Sunburst Minerals, LLC ("Sunburst"), pursuant to the Court's Order and Opinion filed on September 25, 2017, at Doc. No. 112, the Order and Opinion filed on October 25, 2017, at Doc. No. 127, and the Order and Opinion filed on February 4, 2019, at Doc. No. 198, is granted judgment in its favor as to both counts of its complaint, and both counts of Defendant and

1 Counterclaimant's, Emerald Copper Corp. ("Emerald Copper") countercomplaint, with
 2 regard to the unpatented mining claims and mill sites held by Sunburst (collectively the
 3 "Sunburst Claims") as follows:

4 1. The Court declares that the following Sunburst Claims (the "Valid Sunburst
 5 Claims") were staked in conformity with applicable state and federal law and are valid
 6 unpatented mining claims and mill sites:
 7

8 a. The Sunburst Historic Claims:

Claim Name	Mohave County Recorder's Book/Page; Fee No.	BLM AMC Number
Copper Hill Mill Site No. 1	84/399-400	105792
Copper Hill Mill Site No. 2	84/401-402	105793
Copper Hill Mill Site No. 3	84/403-404	105794
Copper Hill Mill Site No. 4	84/405-406	105795
Copper Hill Mill Site No. 5	84/407-408	105796
Copper Hill Mill Site No. 6	84/409-410	105797
Copper Hill Mill Site No. 7	84/411-412	105798
Copper Hill Mill Site No. 8	84/413-414	105799
Copper Hill Mill Site No. 10	84/417-418	105801
Copper Hill Mill Site No. 11	84/419-420	105802
Copper Hill Mill Site No. 12	84/421-422	105803
Hermes Mill Site No. 13	84/423-424	105804
Copper Hill Mill No. 1 Mill Site 14	84/425-426	105805
Copper Hill Mill No. 1 Mill Site No. 15	84/427-428	105806
Copper Hill No. 2	WW/151 (Amended 6-A/55-56)	105785

1	Hermes	Y/463 (Amended 6-A/61-62)	105786
2	Hermes No. 2	AA/191 (Amended 6-A/63-64)	105787
3			
4	Jimtown Copper No. 1	KK/546 (Amended 6-A/57-58)	105788
5	Valley Copper No. 1	6-A/50	105789
6	Valley Copper No. 2	5-I/25	105790
7	Valley Copper No. 3	6-C/118-119	105791
8	Emerald No. 1	2706/457-458	339597
9	Emerald No. 2	2722/782-783	339598
10	FDR	7006/755	386617

b. Sunburst 2004 Claims¹

Claim Name	Mohave County Recorder's Book/Page; Fee No.	BLM AMC Number
Emerald 5	5282/274 (Amended 2016040406)	364265
Emerald 6	5282/275	364266
Emerald 7	5282/276 (Amended 2016040407)	364267
Emerald 8	5282/277	364268
Emerald 9	5282/278 (Amended 2016040408)	364269
Emerald 10	5282/279	364270
Emerald 11	5282/280	364271
Emerald 12	5282/281	364272
Emerald 13	5282/282	364273

¹ The validity of Emerald 31 was not discussed in the Order and Opinion at Doc. No. 198, however Sunburst conceded that Emerald 31 was invalid based on the trial testimony of T. Robert Breen and as such Emerald 31 is not included in the judgment as a valid claim.

1	Emerald 14	5282/283	364274
2	Emerald 15	5282/284	364275
3	Emerald 16	5282/285	364276
4	Emerald 17	5282/286	364277
5	Emerald 18	5282/287	364278
6	Emerald 19	5282/288	364279
7	Emerald 20	5282/289	364280
8	Emerald #21	5349/445-446	364620
9	Emerald #22	5349/447-448	364621
10	Emerald #30	5349/463-464	364622
11	Emerald #43	5349/489-490	364624
12	Emerald 44	5349/491-492	364625

c. Sunburst 2016 Claims

Claim Name	Mohave County Recorder's Book/Page; Fee No.	BLM AMC Number
Emerald 40	2016040409	439436

2. Emerald Copper did not establish that any of the Valid Sunburst Claims are oversized and the Court finds that the Block Claims (Emerald 5-20) are not oversized and therefore no gaps exist between the claims.

3. Emerald Copper has no interest of any kind in the Valid Sunburst Claims.

4. Sunburst is the sole record title owner of the Valid Sunburst Claims.

5. Emerald Copper is barred and forever enjoined from asserting any interest, lien or claim whatever in the Valid Sunburst Claims.

6. The following unpatented mining claims claimed by Sunburst are invalid:

Claim Name	Mohave County Recorder's Book/Page; Fee No.	BLM AMC Number
Emerald 2B	2016040403	439433
Emerald 3A	2016040404	439434
Emerald 4A	2016040405	439435
Emerald 31	5349/465-466	364623
Emerald 41	2016040410	439437
Emerald #45	5349/493-494	364626

7. The following unpatented mining claims claimed by Emerald Copper, and referenced in Emerald Copper's Answer to Second Amended Complaint and Counterclaims, at Doc. No. 46 (the "Emerald Copper Claims"), are junior to the Sunburst Claims. All such claims are invalid to the extent that they overlap the Valid Sunburst Claims. Further, any Emerald Copper Claim that was located in a manner such that its location monument was placed on one of the Valid Sunburst Claims is also invalid. The Emerald Copper Claims referenced in this paragraph are:

Name of Claim	Bk/Pg Reception No.	Twnshp/Range/Sec.	BLM Serial No
BT 3	2012054160	23N / 18W / 26	AMC 418088
BT 4	2012054161	23N / 18W / 27	AMC 418089
BT 5	2012054162	23N / 18W / 26	AMC 418090
BT 6	2012054163	23N / 18W / 27	AMC 418091
BT 7	2012054164	23N / 18W / 23 and	AMC 418092
BT 8	2012054165	23N / 18W / 22 and	AMC 418093
BT 9	2012054166	23N / 18W / 23	AMC 418094
BT 10	2012054167	23N / 18W / 22	AMC 418095
BT 11	2012054168	23N / 18W / 23	AMC 418096
BT 12	2012054169	23N / 18W / 22	AMC 418097
BT 13	2012054170	23N / 18W / 23	AMC 418098
BT 14	2012054171	23N / 18W / 22	AMC 418099
BT 15	2012054172	23N / 18W / 23	AMC 418100
BT 16	2012054173	23N / 18W / 22	AMC 418101
BT 17	2012054174	23N / 18W / 23	AMC 418102

1	BT 18	2012054175	23N / 18W / 22	AMC 418103
2	BT 19	2012054176	23N / 18W / 22	AMC 418104
3	BT 20	2012054177	23N / 18W / 22	AMC 418105
4	BT 21	2012054178	23N / 18W / 22	AMC 418106
5	BT 22	2012054179	23N / 18W / 22	AMC 418107
6	BT 23	2012054180	23N / 18W / 22	AMC 418108
7	BT 24	2012054181	23N / 18W / 22	AMC 418109
8	BT 25	2012054182	23N / 18W / 22	AMC 418110
9	BT 26	2012054183	23N / 18W / 22	AMC 418111
10	BT 27	2012054184	23N / 18W / 22	AMC 418112
11	JLR 1	2012054189	23N / 18W / 23	AMC 418114
12	JLR 3	2012054191	23N / 18W / 23	AMC 418116
13	JLR 5	2012054193	23N / 18W / 22 and	AMC 418118
14	JLR 7	2012054195	23N / 18W / 22	AMC 418120
15	JLR 13	2012054201	23N / 18W / 22	AMC 418126
16	YJBS 37	2012054186	23N / 18W / 22	AMC 418136
17	YJBS 38	2012054187	23N / 18W / 22	AMC 418137
18	BD 1	2015006925	23N / 18W / 22	AMC 430498
19	BD 2	2015006923	23N / 18W / 22	AMC 430499
20	BD 3	2015006924	23N / 18W / 22	AMC 430500
21	BD 4	2015006926	23N / 18W / 22 and	AMC 430501
22	BD 5	2015006927	23N / 18W / 22 and	AMC 430502
23	BT 2C		23N / 18W / 26 and	
24	BT 3C		23N / 18W / 22,23,26	
25	BT 4C		23N / 18W / 26 and	
26	BT 5C		23N / 18W / 22 and	

8. Emerald Copper, as admitted in the Joint Statement of Uncontested Facts filed by Sunburst and Emerald Copper, elected to cease maintaining the YJBS 39 unpatented mining claim. The YJBS 39 unpatented claim was declared void ab intio pursuant to a Bureau of Land Management decision dated June 10, 2013. Therefore, the YJBS 39 unpatented mining claim is invalid.



DECONCINI MCDONALD YETWIN & LACY

A PROFESSIONAL CORPORATION
ATTORNEYS AT LAW

2525 EAST BROADWAY BOULEVARD • SUITE 200 • TUCSON, ARIZONA 85716-5300
(520) 322-5000 • (520) 322-5585 (FAX)

Amc 105785
Amc 339597
Amc 386617
Amc 364261
DMYL.COM

DENISE M. BAINTON
ALICE W. CALLISON
BARRY M. COREY
JODY A. CORRALES
PETER B. GOLDMAN
NATHAN B. HANNAH
STEVEN J. ITKIN
JAMES A. JUTRY
JOHN C. LACY
ZELMA LETARTE
KATHRYN B. NELSON

RYAN D. O'NEAL
ALEXIA J. PETERSON
JOHN C. RICHARDSON
LISA ANNE SMITH
SPENCER A. SMITH
SESALY O. STAMPS
JAMES M. SUSA
PAUL M. TILLEY
MEGAN J. TROG
GARY F. URMAN
MICHAEL R. URMAN

OF COUNSEL:
RICHARD M. YETWIN
BARRON & ASSOCIATES, P.C. - JOHN H. BARRON, III

November 1, 2016

Amc 364620

FIRM FOUNDERS:
EVO A. DECONCINI (1901-1986)
JOHN R. MCDONALD (1933-2012)
DENNIS W. DECONCINI

PHOENIX OFFICE:
7310 NORTH 16TH STREET, SUITE 205
PHOENIX, ARIZONA 85020
(602) 282-0500
FAX: (602) 282-0520

PLEASE REPLY TO TUCSON
PTILLEY@DMYL.COM

Via Certified Mail - Return Receipt Requested

Bureau of Land Management, Arizona State Office
One North Central Avenue
Suite 800
Phoenix, AZ 85004-4427
Attn: Accounts

RE: Claimant's Statement of Demand for Contribution on Delinquent Co-Claimant

Ladies and Gentlemen:

This letter and statement is submitted pursuant to 43 C.F.R. 3837.23-24, to notify and submit the following materials to the Arizona State Bureau of Land Management office, regarding Sunburst Minerals, LLC, an Arizona limited liability company ("Sunburst") acquiring the interests of the delinquent co-claimant Medina Property Group, LLC ("Medina") in fifty-one (51) unpatented mining claims and millsites (the "Claims") situated in the Mineral Park Mining District, in Sections 22, 23, 26 and 27, Township 23 North, Range 18 West, G&SR Mer., Mohave County, Arizona, listed in the attached Exhibit A.

Pursuant to A.R.S. § 27-221, and 30 U.S.C. § 28, the undersigned, acting on behalf of the claimant Sunburst, sent a demand and notice on December 15, 2015 via Certified Mail to Jaime S. Gomez, the registered agent for Medina, at 8004 NW 154 St. #185, Miami, FL 33016, the mailing address listed in Medina's Annual Report filed with the Florida Secretary of State, requesting that Medina contribute its proportionate share of the annual claim maintenance fees paid by Sunburst for the Claims for the 2015-2016 assessment year. Medina failed to contribute its proportionate share within ninety (90) following receipt of the letter and notice, and therefore forfeited its twenty percent (20%) interest in the Claims to co-owner Sunburst, pursuant to 30 U.S.C. § 28 and A.R.S. § 27-221.

A copy of the notice and demand sent to Medina, the signed U.S. Postal Service return receipt, and the Affidavit of Notice and Demand recorded in the Mohave County Recorder's office at fee no. 2016011043, on March 15, 2016, is attached hereto as Exhibit B. A check for \$510.00 to cover the transfer of interest fee is also enclosed.

RECEIVED
BLM AZ STATE OFFICE
PHOENIX, ARIZONA
2016 NOV -4 PM 2:51

Entered in computer
11/9/16
AT

CONCINI MCDONALD YETWIN & L

A PROFESSIONAL CORPORATION
ATTORNEYS AT LAW

November 1, 2016
Page 2

Please do not hesitate to contact me if you have any questions or require additional information.

Sincerely,



Paul M. Tilley

pmt
Enc.

I:\files\docs\GREY13\121154\DOC\1009848.DOCX

RECEIVED
BLM AZ STATE OFFICE
2016 NOV -4 PM 2:51
PHOENIX, ARIZONA

EXHIBIT A
Mining Claims and Mill Sites

Claim Name	Mohave County Recorder's Book/Page	BLM AMC Number
Copper Hill Mill Site No. 1	84/399-400	105792
Copper Hill Mill Site No. 2	84/401-402	105793
Copper Hill Mill Site No. 3	84/403-404	105794
Copper Hill Mill Site No. 4	84/405-406	105795
Copper Hill Mill Site No. 5	84/407-408	105796
Copper Hill Mill Site No. 6	84/409-410	105797
Copper Hill Mill Site No. 7	84/411-412	105798
Copper Hill Mill Site No. 8	84/413-414	105799
Copper Hill Mill Site No. 10	84/417-418	105801
Copper Hill Mill Site No. 11	84/419-420	105802
Copper Hill Mill Site No. 12	84/421-422	105803
Hermes Mill Site No. 13	84/423-424	105804
Copper Hill Mill No. 1 Mill Site 14	84/425-426	105805
Copper Hill Mill No. 1 Mill Site No. 15	84/427-428	105806
Copper Hill No. 2	WW/151 (Amended 6-A/55-56)	105785
Hermes	Y/463 (Amended 6-A/61-62)	105786
Hermes No. 2	AA/191 (Amended 6-A/63-64)	105787
Jimtown Copper No. 1	KK/546 (Amended 6-A/57-58)	105788
Valley Copper No. 1	6-A/50	105789
Valley Copper No. 2	5-I/25	105790
Valley Copper No. 3	6-C/118-119	105791
Emerald No. 1	2706/457-458	339597
Emerald No. 2	2722/782-783	339598
FDR	7006/755	386617

RECEIVED

Emerald 1A	5282/269-270	364261
Emerald 2A	5282/271	364262
Emerald 3	5282/272	364263
Emerald 4	5282/273	364264
Emerald 5	5282/274	364265
Emerald 6	5282/275	364266
Emerald 7	5282/276	364267
Emerald 8	5282/277	364268
Emerald 9	5282/278	364269
Emerald 10	5282/279	364270
Emerald 11	5282/280	364271
Emerald 12	5282/281	364272
Emerald 13	5282/282	364273
Emerald 14	5282/283	364274
Emerald 15	5282/284	364275
Emerald 16	5282/285	364276
Emerald 17	5282/286	364277
Emerald 18	5282/287	364278
Emerald 19	5282/288	364279
Emerald 20	5282/289	364280
Emerald #21	5349/445-446	364620
Emerald #22	5349/447-448	364621
Emerald #30	5349/463-464	364622
Emerald 31	5349/465-466	364623
Emerald #43	5349/489-490	364624
Emerald 44	5349/491-492	364625
Emerald #45	5349/493-494	364626

RECEIVED

Exhibit B

RECEIVED
BLM AZ STATE OFFICE
2014 NOV -11 PM 2:51
PHOENIX, ARIZONA

11E

After recording, please return to:

Paul M. Tilley
DeConcini McDonald Yetwin & Lacy, P.C.
2525 E. Broadway Blvd., #200
Tucson, AZ 85716

FEE# 2016011043

OFFICIAL RECORDS
OF MOHAVE COUNTY
ROBERT BALLARD,
COUNTY RECORDER



03/15/2016 05:00 PM Fee: \$16.00

PAGE: 1 of 11

STATE OF ARIZONA)
) ss:
County of Pima)

AFFIDAVIT OF NOTICE AND DEMAND FOR CONTRIBUTION

The undersigned, being first duly sworn, deposes and says that:

1. He is the attorney and agent for Sunburst Minerals, LLC ("Sunburst"), the owner of an eighty percent (80%) interest in fifty-one (51) unpatented mining claims and millsites situated in the Mineral Park or Wallapai Mining District, Sections 22, 23, 26 and 27, Township 23 North, Range 18 West, G&SRM, Mohave County, Arizona (the "Claims"), the location notices of which are of record in said county, and in the records of the Arizona State Office of the Bureau of Land Management under the file numbers indicated below:

Claim Name	Mohave County Recorder's Book/Page	BLM AMC Number
Copper Hill Mill Site No. 1	84/399-400	105792
Copper Hill Mill Site No. 2	84/401-402	105793
Copper Hill Mill Site No. 3	84/403-404	105794
Copper Hill Mill Site No. 4	84/405-406	105795
Copper Hill Mill Site No. 5	84/407-408	105796
Copper Hill Mill Site No. 6	84/409-410	105797
Copper Hill Mill Site No. 7	84/411-412	105798
Copper Hill Mill Site No. 8	84/413-414	105799
Copper Hill Mill Site No. 10	84/417-418	105801
Copper Hill Mill Site No. 11	84/419-420	105802
Copper Hill Mill Site No. 12	84/421-422	105803
Hermes Mill Site No. 13	84/423-424	105804
Copper Hill Mill No. 1 Mill Site 14	84/425-426	105805

RECEIVED
BLM AZ STATE OFFICE
2016 MAR - 5 PM 2:51
PHOENIX, ARIZONA

Copper Hill Mill No. 1 Mill Site No. 15	84/427-428	105806
Copper Hill No. 2	WW/151 (Amended 6-A/55-56)	105785
Hermes	Y/463 (Amended 6-A/61-62)	105786
Hermes No. 2	AA/191 (Amended 6-A/63-64)	105787
Jimtown Copper No. 1	KK/546 (Amended 6-A/57-58)	105788
Valley Copper No. 1	6-A/50	105789
Valley Copper No. 2	5-I/25	105790
Valley Copper No. 3	6-C/118-119	105791
Emerald No. 1	2706/457-458	339597
Emerald No. 2	2722/782-783	339598
FDR	7006/755	386617
Emerald 1A	5282/269-270	364261
Emerald 2A	5282/271	364262
Emerald 3	5282/272	364263
Emerald 4	5282/273	364264
Emerald 5	5282/274	364265
Emerald 6	5282/275	364266
Emerald 7	5282/276	364267
Emerald 8	5282/277	364268
Emerald 9	5282/278	364269
Emerald 10	5282/279	364270
Emerald 11	5282/280	364271
Emerald 12	5282/281	364272
Emerald 13	5282/282	364273
Emerald 14	5282/283	364274
Emerald 15	5282/284	364275
Emerald 16	5282/285	364276
Emerald 17	5282/286	364277

RECEIVED
BLM AZ OFFICE
2016 NOV - 4 PM 2:51
PHOENIX, ARIZONA

Emerald 18	5282/287	364278
Emerald 19	5282/288	364279
Emerald 20	5282/289	364280
Emerald #21	5349/445-446	364620
Emerald #22	5349/447-448	364621
Emerald #30	5349/463-464	364622
Emerald 31	5349/465-466	364623
Emerald #43	5349/489-490	364624
Emerald 44	5349/491-492	364625
Emerald #45	5349/493-494	364626

2. Medina Property Group, LLC ("Medina") holds a twenty percent (20%) interest in the Claims pursuant to a Deed and Bill of Sale recorded on August 26, 2010 at Fee No. 2010051626 with the Mohave County Recorder, Mohave County, Arizona.

3. Pursuant to A.R.S. § 27-221, and 30 U.S.C. § 28, the undersigned sent a demand and notice on December 15, 2015 via Certified Mail to Jaime S. Gomez, the registered agent for Medina, at 8004 NW 154 St. #185, Miami, FL 33016, the mailing address listed in Medina's Annual Report filed with the Florida Secretary of State, requesting that Medina contribute its proportionate share of the annual claim maintenance fees paid by Sunburst for the Claims for the 2015-2016 assessment year, as shown in the true copy of the letter attached in Exhibit A.

4. Medina failed to contribute its proportionate share after receiving the letter and notice shown in the attached Exhibit A, and therefore forfeited its twenty percent (20%) interest in the Claims to co-owner Sunburst, pursuant to 30 U.S.C. § 28 and A.R.S. § 27-221.

DATED this 11th day of March, 2016.


 Paul M. Tilley

PHOENIX, ARIZONA

2016 NOV -11 PM 2:52

RECEIVED
 DLH AZ STATE OFFICE


SUBSCRIBED AND SWORN to before me this 1st day of March, 2016, by Paul M. Tilley, Agent for Sunburst Minerals, LLC.

Edwina D. Campbell
Notary Public

My Commission Expires:

Oct. 18, 2016

I:\files\docs\GREY13\121154\AFFADAVT\R98381.DOC



RECEIVED
BLM AZ STATE OFFICE
2016 NOV -4 PM 2:52
PHOENIX, ARIZONA

EXHIBIT A

RECEIVED
BLM AZ STATE OFFICE
2016 NOV -4 PM 2:52
PHOENIX, ARIZONA



DECONCINI McDONALD YETWIN & LACY

A PROFESSIONAL CORPORATION

ATTORNEYS AT LAW

2525 EAST BROADWAY BOULEVARD • SUITE 200 • TUCSON, ARIZONA 85716-5300
(520) 322-5000 • (520) 322-5585 (FAX)

DMYL.COM

DENISE M. BANTON
ALICE W. CALLISON
BARRY M. COREY
JODY A. CORRALES
PETER B. GOLDMAN
NATHAN B. HANNAH
STEVEN J. ITRIN
JAMES A. JUTRY
JOHN C. LACY
KATHRYN B. NELSON
RYAN D. O'NEAL

ALEXIA J. PETERSON
JOHN C. RICHARDSON
LISA ANNE SMITH
SPENCER A. SMITH
SESALY O. STAMPS
JAMES M. SUSA
PAUL M. TILLEY
MEGAN J. TROG
GARY F. URMAN
MICHAEL R. URMAN

OF COUNSEL:
RICHARD M. YETWIN
BARRON & ASSOCIATES, P.C. - JOHN H. BARRON, III
SHIJE FENG

FIRM FOUNDERS:
EVO A. DECONCINI (1901-1986)
JOHN R. McDONALD (1933-2012)
DENNIS W. DECONCINI

PHOENIX OFFICE
7310 NORTH 16TH STREET, SUITE 330
PHOENIX, ARIZONA 85020
(602) 282-0500
FAX: (602) 282-0520

December 15, 2015

PLEASE REPLY TO TUCSON
PTILLEY@DMYL.COM

Via Certified Mail - Return Receipt Requested

Jaime S. Gomez
Medina Property Group, LLC
8004 NW 154 ST
#185
Miami, FL 33016

Certified Article Number
9414 7266 9904 2050 9955 84
SENDERS RECORD

RE: Notice and Demand for Contribution to Annual Claim Maintenance Fees

Dear Mr. Gomez:

This office represents Sunburst Minerals, LLC ("Sunburst") regarding 51 unpatented mining claims and millsites situated in the Mineral Park or Wallapai Mining District, Sections 22, 23, 26 and 27, Township 23 North, Range 18 West, G&SRM, Mohave County, Arizona (the "Property"). This letter is sent pursuant to A.R.S. § 27-221 and 30 U.S.C. § 28 to request that Medina Property Group, LLC ("Medina") contribute its proportionate share of the annual claim maintenance fees paid by Sunburst for the Property for the 2015-2016 assessment year.

Attached as Exhibit A to this letter is a list of the 51 unpatented mining claims and millsites for which payment was made by Sunburst, and the payment receipt from the Bureau of Land Management (BLM). As you will see, Sunburst paid \$7,905.00 for the 2015-2016 assessment year. Given Medina's claimed 20% interest in the Property, Sunburst requests that Medina contribute \$1,581.00. Payment may be made by mailing a check to this office for \$1,581.00 made out to Sunburst Minerals, LLC.

If your payment is not received within 90 days of your receipt of this demand, Sunburst will record the appropriate affidavit and notice to the effect that no payment has been made and under federal law cited above, the "interest in the claim shall become the property of [the] co-owners who have made the required expenditures."

Thank you for your attention to this matter.


PHOENIX, ARIZONA
2016 NOV 15 10:58 AM
BLM AT TUCSON
RECEIVED

DeCONCINI McDONALD YETWIN & LACY

A PROFESSIONAL CORPORATION
ATTORNEYS AT LAW

Medina Property Group, LLC
December 15, 2015
Page 2

Sincerely,



Paul M. Tilley

pmt

I:\FILES\DOCS\GREY\3\121154\DOC\R04212.DOCX

RECEIVED
BLM AZ STATE OFFICE
2014 NOV -4 PM 2:52
PHOENIX, ARIZONA

EXHIBIT A
Mining Claims and Mill Sites

Claim Name	Mohave County Recorder's Book/Page	BLM AMC Number
Copper Hill Mill Site No. 1	84/399-400	105792
Copper Hill Mill Site No. 2	84/401-402	105793
Copper Hill Mill Site No. 3	84/403-404	105794
Copper Hill Mill Site No. 4	84/405-406	105795
Copper Hill Mill Site No. 5	84/407-408	105796
Copper Hill Mill Site No. 6	84/409-410	105797
Copper Hill Mill Site No. 7	84/411-412	105798
Copper Hill Mill Site No. 8	84/413-414	105799
Copper Hill Mill Site No. 10	84/417-418	105801
Copper Hill Mill Site No. 11	84/419-420	105802
Copper Hill Mill Site No. 12	84/421-422	105803
Hermes Mill Site No. 13	84/423-424	105804
Copper Hill Mill No. 1 Mill Site 14	84/425-426	105805
Copper Hill Mill No. 1 Mill Site No. 15	84/427-428	105806
Copper Hill No. 2	WW/151 (Amended 6-A/55-56)	105785
Hermes	Y/463 (Amended 6-A/61-62)	105786
Hermes No. 2	AA/191 (Amended 6-A/63-64)	105787
Jimtown Copper No. 1	KK/546 (Amended 6-A/57-58)	105788
Valley Copper No. 1	6-A/50	105789
Valley Copper No. 2	5-1/25	105790
Valley Copper No. 3	6-C/118-119	105791
Emerald No. 1	2706/457-458	339597
Emerald No. 2	2722/782-783	339598
FDR	7006/755	386617

RECEIVED
 BLM AZ STATE OFFICE
 2016 NOV -4 PM 2:52
 PHOENIX, ARIZONA

Emerald 1A	5282/269-270	364261
Emerald 2A	5282/271	364262
Emerald 3	5282/272	364263
Emerald 4	5282/273	364264
Emerald 5	5282/274	364265
Emerald 6	5282/275	364266
Emerald 7	5282/276	364267
Emerald 8	5282/277	364268
Emerald 9	5282/278	364269
Emerald 10	5282/279	364270
Emerald 11	5282/280	364271
Emerald 12	5282/281	364272
Emerald 13	5282/282	364273
Emerald 14	5282/283	364274
Emerald 15	5282/284	364275
Emerald 16	5282/285	364276
Emerald 17	5282/286	364277
Emerald 18	5282/287	364278
Emerald 19	5282/288	364279
Emerald 20	5282/289	364280
Emerald #21	5349/445-446	364620
Emerald #22	5349/447-448	364621
Emerald #30	5349/463-464	364622
Emerald 31	5349/465-466	364623
Emerald #43	5349/489-490	364624
Emerald 44	5349/491-492	364625
Emerald #45	5349/493-494	364626

I:\FILES\DOCS\GREY\13\121154\DOC\QW8444.DOCX

RECEIVED
BLM AZ
2016 NOV -11 PM 2:52
PHOENIX, ARIZONA

United States Department of the Interior
 Bureau of Land Management
 BUSINESS & SUPPORT SVCS DIV
 ONE N CENTRAL AVE SUITE 800
 PHOENIX, AZ 85004 -4427
 Phone: (602) 417-9200

Receipt

No: 3380485

Transaction #: 3478768	
Date of Transaction: 08/28/2015	
CUSTOMER:	
SUNBURST MINERALS LLC 912 COLE ST SAN FRANCISCO, CA 94117 US	

LINE #	QTY	DESCRIPTION	REMARKS	UNIT PRICE	TOTAL
1	1.00	LOCATABLE MINERALS / MINING CLAIMS- NOT NEW-UNADJUD.ONE AUTH NO. ONLY / MINING CLAIM MONEY RECEIVED CASES: AMC364626/\$7905.00		- n/a -	7905.00
TOTAL:					\$7,905.00

PAYMENT INFORMATION			
NOTE: Items will appear on credit card statement as "BLM O Mining Claim".			
1	AMOUNT:	7905.00	POSTMARKED: N/A
	TYPE:	CREDIT CARD	RECEIVED: 08/28/2015
	NAME:	SUNBURST MINERALS LLC 912 COLE ST SAN FRANCISCO CA 94117 US	
	CARD NO:	XXXXXXXXXXXX2002	AUTH CODE: 587983
	NAME ON CARD:	SUNBURST MINERALS LLC	
	EXPIRES:	06/2018	
	SIGNATURE:		
	REMARKS		

This receipt was generated by the automated BLM Collections and Billing System and is a paper representation of a portion of the official electronic record contained therein.

http://ilnmirm0ap301/cgibin/cbsp/zorder_search?screen_mode=UPDATE

RECEIVED
 BLM / PHOENIX OFFICE
 PHOENIX, ARIZONA
 9/8/2015 10:52

9414 7266 9904 2050 9955 84

TO: Jaime S. Gomez
Medina Property Group, LLC
8004 154 Street
#185
Miami, FL 33016

SENDERPMT

REFERENCE121154

PS Form 3800, January 2005

RETURN RECEIPT SERVICE	Postage	0.485
	Certified Fee	3.45
	Return Receipt Fee	2.80
	Restricted Delivery	0.00
	Total Postage & Fees	6.735

USPS®
Receipt for
Certified Mail®

No Insurance Coverage Provided
Do Not Use for International Mail

POSTMARK DATE



2. Article Number



9414 7266 9904 2050 9955 84

3. Service Type **CERTIFIED MAIL®**

4. Restricted Delivery? (Extra Fee) Yes

1. Article Addressed to:
Jaime S. Gomez
Medina Property Group, LLC
8004 154 Street
#185
Miami, FL 33016

COMPLETE THIS SECTION ON DELIVERY

A. Received by (Please Print Clearly) <i>Nathan Padilla</i>	B. Date of Delivery
C. Signature <i>[Signature]</i> UPS store	<input type="checkbox"/> Agent <input type="checkbox"/> Addressee
D. Is delivery address different from item 1? If YES, enter delivery address below:	<input type="checkbox"/> Yes <input type="checkbox"/> No

Reference Information

121154
PMT

PS Form 3811, January 2005

Domestic Return Receipt

RECEIVED
BLM AZ STATE OFFICE
2016 NOV -4 PM 2:52
PHOENIX, ARIZONA

United States Department of the Interior
Bureau of Land Management
 DIV OF LANDS, MINRLS & ENERGY
 ONE N CENTRAL AVE
 PHOENIX, AZ 85004 -4427
 Phone: 602-417-9200

Receipt

No: 3693755

Transaction #: 3798357	
Date of Transaction: 11/07/2016	
CUSTOMER:	
DECONCINI MCDONALD YETWIN & LACY P C 2525 E BROADWAY BLVD STE 200 TUCSON, AZ 85716-5350 US	

LINE #	QTY	DESCRIPTION	REMARKS	UNIT PRICE	TOTAL
1	1.00	LOCATABLE MINERALS / MINING CLAIMS- NOT NEW-UNADJUD, ONE AUTH NO. ONLY / MINING CLAIM MONEY RECEIVED CASES: AMC105792/\$510.00	TRF - 51	- n/a -	510.00
TOTAL:					\$510.00

PAYMENT INFORMATION			
1	AMOUNT:	510.00	POSTMARKED: 11/02/2016
	TYPE:	CHECK	RECEIVED: 11/04/2016
	CHECK NO:	063767	
	NAME:	DECONCINI MCDONALD YETWIN & LACY P.C. 2525 E BROADWAY BLVD STE 200 TUCSON AZ 85716-5350 US	

REMARKS

This receipt was generated by the automated BLM Collections and Billing System and is a paper representation of a portion of the official electronic record contained therein.

Corporate Inquiry
File Number: -0129942-1 DELINQUENT ANNUAL REPORT 10/05/2005
Corp. Name: WESTERN CONSOLIDATED RESOURCES, INC.

Domestic Address

H R SHIPES
8040 S KOLB
TUCSON, AZ 85706

Statutory Agent Information

Agent Name: HR SHIPES
Agent Mailing/Physical Address:
8040 S KOLB RD
TUCSON, AZ 85706
Agent Status: APPOINTED 01/19/2001
Agent Last Updated: 06/25/2004

Officer and Director Information

Name:	HAROLD R SHIPES
Title:	PRESIDENT/CEO
Address:	8040 S KOLB RD
	TUCSON, AZ 85706
Date Assigned: 01/01/1990	Last Updated: 08/10/2004
Name:	MATHEW J LANG
Title:	SECRETARY
Address:	8040 S KOLB RD
	TUCSON, AZ 85706
Date Assigned: 01/01/2003	Last Updated: 08/10/2004

Additional Corporate Information

	Corporation Type: PROFIT
Incorporation Date: 05/01/1980	Corporate Life Period: PERPETUAL
Domicile: ARIZONA	County: PIMA
Approval Date: 05/09/1980	Original Publish Date: 06/30/1980
Status: DELINQUENT ANNUAL REPORT	Status Date: 10/05/2005
Business Type: MINING	

Annual Reports

Next Annual Report Due: 06/01/2005	FORMS For Annual Reports To Be Printed And Filed << Click Here
---	--

	E-FILE An Annual Report Online << Click Here
--	--

File Year	File Month	Date Received	Reason Returned	Date Returned	Extension
2004	06	06/24/2004			
2003	06	05/12/2003			
2002	06	05/12/2003			
2001	06	05/15/2001			
2000	06	01/19/2001			
1999	06	01/19/2001			
1998	06	08/18/1998			
1996	12	03/06/1998			
1995	12	10/01/1996			
1994	12	09/05/1995			
1993	12	09/28/1994			
1992	12	06/15/1993			
1991	12	03/24/1992			
1990	12	04/16/1991			
1989	12	04/19/1990			
1988	12	09/21/1989			
1987	12	05/24/1988			

Scanned Documents

(Click on gray button to view document)

Document	Description	Date Received

Number		
-00338854	95 ANNUAL REPORT	10/01/1996
-00162443	96 ANNUAL REPORT	01/26/1998
-00216661	98 ANNUAL REPORT	08/18/1998
00249893	00 ANNUAL REPORT	01/19/2001
00249892	99 ANNUAL REPORT	01/19/2001
00305812	01 ANNUAL REPORT	05/15/2001
00708724	02 ANNUAL REPORT	05/12/2003
00708749	03 ANNUAL REPORT	05/12/2003
00965154	04 ANNUAL REPORT	06/24/2004
00965242	PUB OF AMENDMENT	06/24/2004

Amendments

Amendment Date	Amendment Type	Publish Date	Publish Exception
08/04/2003	NAME CHANGE	06/24/2004	
01/18/1983	AMENDMENT	02/22/1983	

Notices of Pending Administrative Dissolution

(For Last Three Years Only)

(Click on gray button - if present - to view notice)

Date	Reason
10/05/2005	DELINQUENT ANNUAL REPORT
06/11/2004	DELINQUENT AMENDMENT PUBLICATION
10/09/2002	DELINQUENT ANNUAL REPORT
12/04/2000	DELINQUENT ANNUAL REPORT

Administrative Dissolutions and Reinstatements

(Click on gray button - if present - to view notice)

Administrative Dissolution Date	Administrative Dissolution Reason	Reinstatement Date
04/07/2003	AD-DISSOLVED - FILE A/R	05/12/2003
01/10/1988		03/03/1988

Name Changes / Mergers

Description	Corporation Name	Date
CHANGED FROM	T S C ENTERPRISES, INC.	08/04/2003

Microfilm

Location	Date Received	Description
1-0016-009-040	01/18/1983	AMENDMENT
2-0003-017-031	02/22/1983	PUBLICATION OF AMENDMENT
1-0058-004-026	11/08/1983	83 ANNUAL REPORT
2-0011-040-034	11/08/1983	AGENT APPOINTMENT
2-0012-037-043	12/12/1983	CORPORATION ADDRESS CHANGE
1-0117-026-016	09/20/1984	84 ANNUAL REPORT
2-0033-049-013	10/09/1985	85 EXTENSION
1-0205-003-028	02/06/1986	85 ANNUAL REPORT
1-0263-019-003	11/10/1986	86 ANNUAL REPORT
2-0047-050-005	11/12/1986	DELINQUENT NOTICE/MAIL RETURNED
2-0062-056-010	11/12/1987	DELINQUENT NOTICE/MAIL RETURNED
2-0064-060-017	01/10/1988	REVOCATION
2-0065-015-008	01/22/1988	REVOCATION NOTICE/MAIL RETURNED
1-0370-020-045	03/03/1988	87 ANNUAL REPORT
2-0067-036-005	03/03/1988	REINSTATEMENT
1-0389-004-002	05/24/1988	12/87 ANNUAL REPORT
1-0476-012-014	06/13/1989	AGENT APPOINTMENT/CORPORATION ADDRESS CHANGE
2-0085-038-037	08/07/1989	DELINQUENT NOTICE/MAIL RETURNED
1-0487-025-037	09/21/1989	88 ANNUAL REPORT
1-0538-002-035	04/19/1990	89 ANNUAL REPORT
2-0109-009-028	02/05/1991	AGENT ADDRESS CHANGE/CORPORATION ADDRESS CHANGE
1-0614-037-029	04/16/1991	90 ANNUAL REPORT
1-0680-018-023	03/24/1992	91 ANNUAL REPORT
1-0770-027-037	06/15/1993	92 ANNUAL REPORT
1-0888-023-016	09/28/1994	93 ANNUAL REPORT
2-0166-055-016	10/07/1994	DELINQUENT NOTICE/MAIL RETURNED
2-0174-034-039	08/23/1995	CORP ADDRESS CHG
1-0971-006-023	09/05/1995	94 ANNUAL REPORT
3-1783-000-834	10/01/1996	95 ANNUAL REPORT
1-1063-025-038	10/02/1996	95 ANNUAL REPORT
1-1212-013-026	01/26/1998	96 ANNUAL REPORT

3-1500-000-585	08/18/1998	98 ANNUAL REPORT
1-1321-021-005	04/06/1999	99 ANNUAL REPORT/MAIL RETURNED
1-1392-020-017	04/03/2000	00 ANNUAL REPORT/MAIL RETURNED
2-0267-023-006	01/19/2001	AGENT APPOINTMENT/CORP ADDR CHG
3-1604-000-901	01/19/2001	99 ANNUAL REPORT
3-1604-000-902	01/19/2001	00 ANNUAL REPORT
3-1619-000-100	05/15/2001	01 ANNUAL REPORT
3-1679-000-109	10/09/2002	NOTICE OF PENDING ADMINISTRATIVE DISSOLUTION
1-1558-004-026	10/23/2002	DELINQUENT NOTICE/MAIL RETURNED
1-1584-008-011	04/07/2003	03 ANNUAL REPORT/MAIL RETURNED
3-1710-000-165	04/07/2003	CERTIFICATE OF DISSOLUTION
1-1584-028-005	04/16/2003	CERT OF DISSOLUTION/MAIL RETURNED
2-0320-004-025	05/12/2003	CERTIFICATE OF REINSTATEMENT
3-1716-001-850	05/12/2003	02 ANNUAL REPORT
3-1723-002-095	05/12/2003	03 ANNUAL REPORT
1-1611-017-050	08/04/2003	AMENDMENT
1-1650-013-009	04/08/2004	04 ANNUAL REPORT/MAIL RETURNED
3-1806-002-685	06/24/2004	PUB OF AMENDMENT
3-1814-001-332	06/24/2004	04 ANNUAL REPORT

- [Corporate Name Search Instructions](#)
- [General Web Site Usage Instructions](#)
- [Return to STARPAS Main Menu](#)
- [Return to A.C.C. Corporations Division Main Page](#)
- [Return to Arizona Corporation Commission Home Page](#)

TSC Enterprises Inc.
o/c Arimetco
P.O. Box 404
Chloride, Az. 86431

May 1, 1996

United States
Department of Interior
Bureau of Land Management
Arizona State Office
3707 N. 7th Street
P.O. Box 16563
Phoenix, Arizona 85011

Dear Sirs:

I am returning to your office for filing, The claim notices for claims Emerald No. 1 and Emerald No. 2. The Emerald No. 2 Claim was dated and re-filed with the Mohave County.

Also enclosed is the check for \$270.00

William G. Stotts

William G. Stotts

ARIZONA
STATE OFFICE
PHOENIX, ARIZONA

MAY 6 10 17 AM '96

RECEIVED
BUREAU OF
LAND MANAGEMENT

UNITED STATES
DEPARTMENT OF THE INTERIOR
BUREAU OF LAND MANAGEMENT

NOTICE OF RETURN OF REMITTANCE

Date	April 24, 1996
Office	AZ-952
Serial Number	

Name WILLIAM G. STOLTS
 Street P.O. BOX 128
 City & State CHLORIDE, AZ 86431
 Zip code

RECEIVED
 BUREAU OF
 LAND MANAGEMENT
 MAY 6 10 17 AM '96
 ARIZONA
 STATE OFFICE
 PHOENIX, ARIZONA

Your check money order numbered 0032306
 drawn on NORTHWEST BANK OHIO, N.A.

, dated May 23, 1996

located at 114 EAST MAIN STREET
 VAN WERT, OH 45891-6772

in the amount of \$ 270.00 , is returned herewith for the following reason:

- After inquiry, it does not appear that this remittance pertains to the Bureau of Land Management.
- The remittance has not been signed by the maker. Please sign and return promptly to this Office.
- The check must be endorsed before it is negotiable by the Bureau of Land Management. Please endorse and return the check promptly to this Office.
- This check has been replaced by a new remittance received from you.
- The remittance is negotiable by a party other than the Bureau of Land Management. Please submit a new remittance made payable to the Bureau of Land Management.
- The check is post dated. Please submit a new check.
- The name or address of the bank is not shown. Please submit a new check.
- The wording of the endorsement of the remittance prohibits its acceptance by the Government. Please submit a new remittance.
- The figure amount of the check does not agree with the written amount. Please submit a new remittance.
- This is a duplicate payment. According to our records the amount was originally paid on _____ by _____ . Therefore, your remittance is returned herewith.
- Other Returned at the request of Mr. Stolts, due to the fact Mining Claim- Emerald No. 2 does not have a location date.

Jindolfo
 (Signature)

Accounts Tech.
 (Title)



April 23, 1996

Public Room
Bureau of Land Management
3707 N. Seventh St.
Phoenix, Arizona 85014

RECEIVED
BUREAU OF
LAND MANAGEMENT
APR 24 9 25 AM '96
Filed with ARIZONA not
STATE OFFICE
PHOENIX, ARIZONA

Re: Mining Claims Filing (2)

Dear Sir or Madam:

TSC Enterprises Inc. wishes to file completed Notice of Location forms with maps for two lode claims, the Emerald No. 1 and the Emerald No. 2. The filing fee of \$270.00 (Two Hundred and Seventy and 00/100 dollars) is attached. TSC Enterprises, Inc. is a wholly owned subsidiary of Arimetco, Inc.

Please return the recorded documents as is appropriate to:

Mr. Dennis Dalton
Environmental Engineer
Arimetco, Inc.
335 North Wilmot Road, Suite 400
Tucson, Arizona 85711

Thank you for your assistance.

Sincerely,

Dennis Dalton
Environmental Engineer

RECEIVED
BUREAU OF
LAND MANAGEMENT
MAY 6 10 17 AM '96
ARIZONA
STATE OFFICE
PHOENIX, ARIZONA

NOTICE!!

These documents have been scanned!

Do not place un-scanned documents beneath this notice!

Do not remove this notice from this file!

GPO Jacket No. 560-102
Print Order 61540
Rise Business Services, LLC
Job=AZ15 7/15/2019



Box Number= AZ15162



Claim Begin-End: AMC339567-AMC339598

6 Location Notices-Amendments and Supporting Documents



AZ15162-8

AMC338367-AMC339964

MINING CLAIM STATUS REPORT

*Windy de
5/20/96*

Lead Serial No. A MC 339597 THROUGH A MC 339598

No. of Lode Claims 2

STATUS CHECKED BY MH
Enter Action Code 669

No. of Placer Claims _____

No. of Association Placer _____
(Not Enough Locators Send Form Ltr.)

MTP CHECKED MH
(Reduced Size Copy Enclosed)

No. of Mill Sites _____

ORCA GEO CHECKED MH
(Copy Enclosed)

No. of Tunnel Sites _____

Timely Filed YES NO

WILDERNESS (WA) AREA CHECKED MH

Service Charge Correct YES NO
(This is Curable)

WHICH WA MH

Location Fee Correct YES NO

Maintenance Fee Correct YES NO

Amount Paid \$ 270.00

Shortage \$ _____ Overage \$ _____

Over-the-Counter _____ Mail

Township(s) 23N

Range(s) 18W

Section(s) 22, 27, 23

GENERAL JURISDICTION OF: BLM (or) WHICH NATIONAL FOREST _____

Enter Code 880 On Split Estate Land (Show Type of Patent - SX, PX, SRHE etc)

Enter Code 267 For Stockraising Homestead When Proper Notice Has Been Filed

STATUS

CLAIMS PARTIALLY VOID: Private Minerals Withdrawn _____ Other _____

854988

CLAIMS VOID: Private Minerals _____ Withdrawn _____ Other _____

ADD: DATE RECEIVED, ACTION CODE 482, IN REMARKS: 1995, 1996, 1997, 1998

SPECIAL INSTRUCTIONS FOR DATA INPUT: _____

COMMENTS _____

21

TSC Enterprises
70 Arimeto
P.O. Box 128
Chloride, AZ 86431

NOTICE OF LOCATION

Lode Mining Claim

RECEIVED
BUREAU OF
LAND MANAGEMENT
APR 21 9 25 AM '96
ARIZONA
STATE OFFICE
PHOENIX, ARIZONA

NOTICE IS HEREBY GIVEN that the EMERALD No. 1
claim has been located by TSC ENTERPRISES INC.
address is 335 N. Wilmot Rd. Suite 400, Tucson, AZ 85711
The general course of this claim is NORTHEAST-SOUTHWEST and is situated
in the WALLAPAI Mining District, MOHAVE County, Arizona.

This claim is 1500 feet in length and 600 feet in width. The
claim runs from the location monument on which this notice is posted
1400 feet in a SOUTHWEST direction to the SOUTH WEST end
line and 100 feet in a NORTHEAST direction to
NORTHEAST end line.

RECEIVED
BUREAU OF
LAND MANAGEMENT
MAY 6 10 17 AM '96
ARIZONA
STATE OFFICE
PHOENIX, ARIZONA

The location monument on which this notice is posted is situated within
Section 22, T. 23N, R. 18W, G&SRM, Arizona, and this claim encompasses
portions of the following quarter section(s), Section(s), Township(s), and
Range(s):

SE 1/4 SEC 22, NE 1/4 SEC 27, T23N, R18W

G&SRM, Arizona. The NORTHWEST corner of this claim lies N 59-55-34E
1230.91 FT. from the S 1/4 corner of Section 22
T. 23N, R. 18W, G&SRM, Arizona, an established monument.

The locality of this claim with reference to some natural object or
other permanent monument is as follows:

THE NORTHEAST CORNER OF THIS CLAIM LIES APPROX.
N 78W, 1165 FT. FROM THE SOUTHEAST CORNER
OF SECTION 22, T23N, R18W.

DATED AND POSTED on the ground this 26 day of MARCH, 1996.

BY: William S Stotts
WILLIAM G. STOTTS
(Agent)
4078 BULLION ST.
Address
Chloride, AZ 86431
William S Stott

LOCATOR:
TSC ENTERPRISES INC.

A claim map is attached for recordation.

A MC 339597



INDEXED
9616164 BK 2706 PG 457
OFFICIAL RECORDS OF MOHAVE COUNTY, AZ
JOAN MC CALL, MOHAVE COUNTY RECORDER
03/26/96 02:52P PAGE 1 OF 2
WILLIAM STOTTS
RECORDING FEE 10.00
MICROFILMED

TSC Enterprises
90 Arimetco
P.O. Box 128
Chloride, AZ 86431

RECEIVED
BUREAU OF
LAND MANAGEMENT
MAY 6 10 17 AM '96
ARIZONA
STATE OFFICE
PHOENIX, ARIZONA

NOTICE OF LOCATION

Lode Mining claim

NOTICE IS HEREBY GIVEN that the EMERALD N0.2 Lode mining claim has been located by TSC ENTERPRISES, Whose address is 335 N. WILMOT RD., SUITE 400, TUCSON, AR. 85711.

The general course of this claim is NORTHEAST-SOUTHWEST and is situated in the WALLAPAI Mining District, MOHAVE County, Arizona.

This claim is 1500 feet in length and 600 feet in width. The claim runs from the location monument on which this noticed is posted 1400 feet in a NORTHEAST direction to the NORTHEAST end line and 100 feet in a SOUTHWEST direction to the SOUTHWEST end line. The claim boundaries are marked by six monuments, one at each corner and one at the center of each end line of the claim. The location monument on which this notice is posted is situated within section 22, T. 23, R. 18, G&SRM, Arizona and this claim encompasses portions of the following quarter section(s), Section(s), Township(s), Range(s):

SE 1/4 SEC 22, SW 1/4 SEC 23, NE 1/4 SEC 27, T23N, R18W

G&SRM, Arizona. The SOUTHWEST Corner of this claim lies N 76 - 41- 11 E 1293.33 FT. from the S 1/4 corner of Section 22, T 23N, R. 18W, G&SRM, Arizona an established monument.

The locality of this claim with reference to some natural object or other permanent monument is as follows:

THE SOUTHEAST CORNER OF THIS CLAIM LIES APPROX. S 86 W, 950ft FROM THE SOUTHEAST CORNER OF SECTION 22, T23N, R18W.

DATED AND POSTED on the ground this 26th Day of MARCH, 1996

BY: WILLIAM G. STOTTS
(Agent)
4878 BULLION (P.O. BOX 404)
Address
CHLORIDE, AR. 86431

LOCATOR:
TSC ENTERPRISES INC.
335 N. WILMOT RD., SUITE 400
TUCSON, AR 85711

William G Stotts
(Signature of Agent)

A claim map is attached for recordation.

A MC 339598

MICROFILMED

INDEXED



9622632 BK 2722 PG 782
OFFICIAL RECORDS OF MOHAVE COUNTY, AZ
JOAN MC CALL, MOHAVE COUNTY RECORDER
04/26/96 11:59A PAGE 1 OF 2
TSC ENTERPRISES
RECORDING FEE 10.00

A MC 339597

RECEIVED
BUREAU OF
LAND MANAGEMENT

APR 24 9 25 AM '96

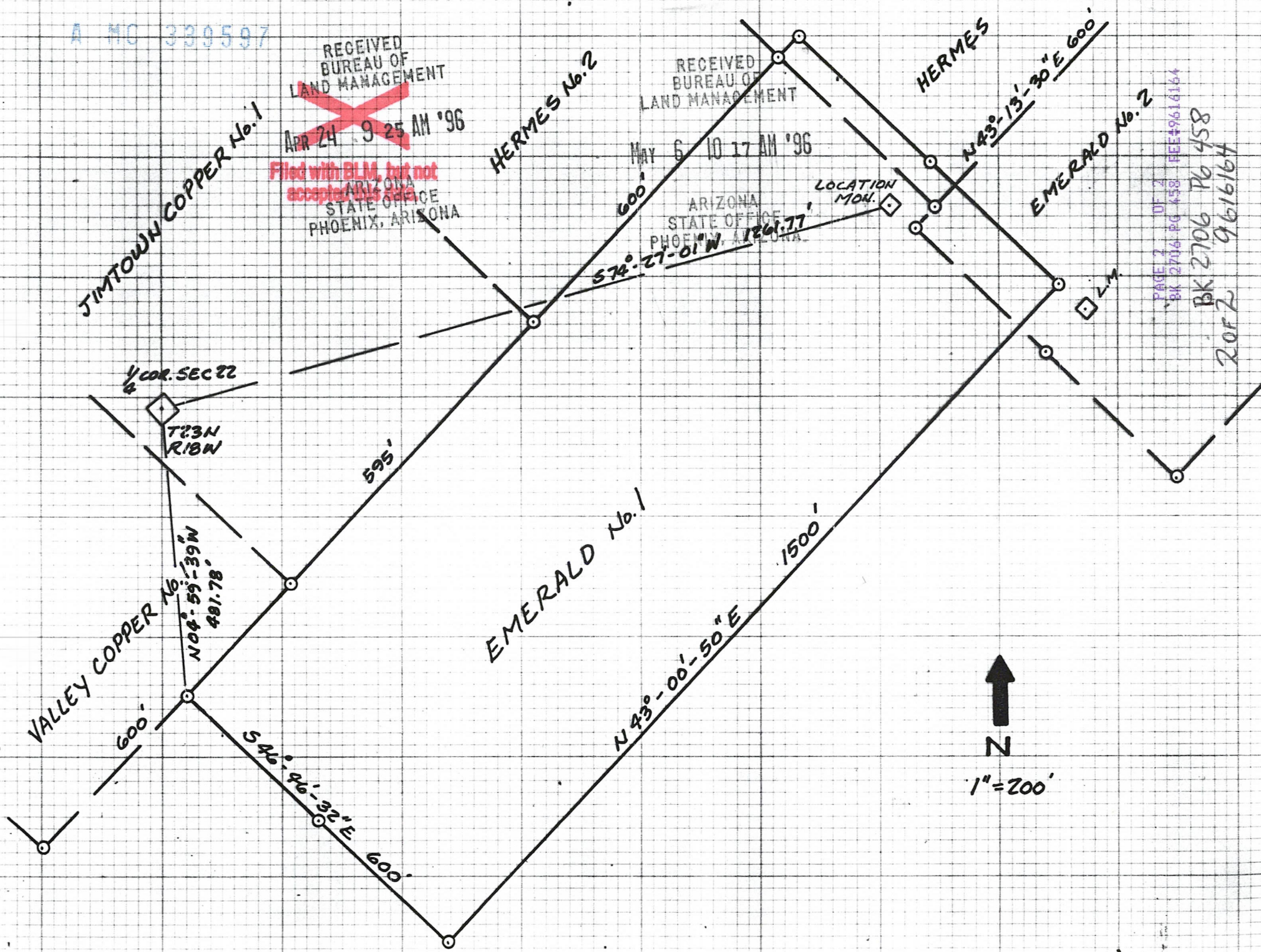
Filed with BLM, but not
accepted. BLS data
ARIZONA
STATE OFFICE
PHOENIX, ARIZONA

RECEIVED
BUREAU OF
LAND MANAGEMENT

MAY 6 10 17 AM '96

ARIZONA
STATE OFFICE
PHOENIX, ARIZONA

LOCATION
MON.



UNITED STATES
DEPARTMENT OF THE INTERIOR
BUREAU OF LAND MANAGEMENT

(Return Address)

State _____ Office _____

OFFICIAL BUSINESS
PENALTY FOR PRIVATE USE, \$300

AN EQUAL OPPORTUNITY EMPLOYER



POSTAGE AND FEES PAID
U.S. DEPARTMENT OF THE INTERIOR
INT-415

BUREAU OF LAND MANAGEMENT
DENVER FEDERAL CENTER
BUILDING 50, SC-610
P.O. BOX 25047
DENVER, COLORADO 80225-0047

FINANCIAL DOCUMENTS
ONLY

- SC-615 = GENERAL ACCOUNTING BRANCH
- SC-616A = DATA CONTROL SECTION
- SC-616B = PAYMENTS SECTION

SC-616A DATA CONTROL SECTION

Deposit Tickets (SF-215) including Supporting Documents,
e.g., Form 1370-35, 1370-40, etc.

Progress Reports (Form 1681-6)

Payroll Change Forms (FB-315)

Automated Payroll Correction Letters (FB305PP1)

Automated Refunds (Form 1374-1)

Adjustments to Lease (Form 1370-11 & Form 1371-18)

Refund Data Sheet (Form 1374-1) including
DFS (Form 1310-5) or CDS (Form 1370-35)

Exception in Indirect Cost Rate — Contributed Fund Project
(Form 1681-3A)

SC-615 GENERAL ACCOUNTING BRANCH

Collection Transmittals (Form 1370-8 only) - Enclosed

Debit Vouchers (SF-5515)

Fund Transfers Between Agencies (SF-1081 Collection Refunds)

SIBAC Supporting Documents (Form 1371-23)

Fuel & Oil Issue Record (Form 1520-28)

Motor Vehicle Petroleum Issue Record -
Reimbursable (GSA Form 1374-A)

Emergency Firefighter Payrolls

Journal Vouchers (Form 1310-17 & Form 1370-39)

Unidentified Project Cost Reports (FR-130)

Stores Control Register (Form 1520-6) including
Document Face Sheet (Form 1310-5)

Receiving Report for Stores (DI-102)

Report of Survey for Stores (DI-103)

Transfer of Property for Stores (DI-104)

Inventory of Property for Stores (DI-106)

Reimbursable Work Project Authorization (Form 1681-3)

SC-616B PAYMENTS SECTION

Travel Advance Requests (SF-1038) - Enclosed

Travel Vouchers (SF-1012) - Enclosed

Travel Authorizations (DI-1020) - Enclosed

Reimbursement Vouchers (SF-1129 Imprest) - Enclosed

Final Salary Clearance (Form 1340-2) - Enclosed

All Payment Invoices

Document Face Sheets for Obligations & Payments (1310-5)

Purchase Orders (Pink & Blue) (OF-347)

Purchase Orders (SF-44)

Advertising Orders (SF-1143)

District Contract Obligations

District Certificate for Contract Payments (1510-10)

Receiving Reports (OF-347)

T.R. Buff copies (SF-1169) including
Documents Face Sheet (1310-5)

GSA FEDSTRIP Obligation Copies (SF-3146)

GSA Self Service Obligations (GSA-831)

Tort Claims (SF-1145)

Seed Test Results

Equipment Order Use Summary & Invoice (1510-18)

Fund Transfers Between Agencies (SF-1081 - Payments)

GEOGRAPHIC STATE: ARIZONA MERIDIAN: 14 TOWNSHIP: 23-DN RANGE: 18-DW

SEC	SUBDIVISION	MIR X-REFERENCE	NUMBER/TYPE/DISPOSITION/ACRES	PROPRIETOR/INTEREST/RELATIONSHIP
4	SWSESESWNE, S2SWSESWNE		CASE: AZA 000689	CHLORIDE CEMETERY 100.00000% PATENTEE
4	NWNENWSE, W2NENENWSE		TYPE: 274000 SALE-REC & PUB PURP	
4	N2SWNENWSE, NWSEENENWSE		DISP: AUTHORIZED 07/24/73	
			ACRS: 00007.500	
10	LOT 17		CASE: AZA 000740	TSC ENTERPRISES INC 100.00000% HOLDER/BILLEE
15	S2NE, N2SE, SWSE, NWNE, NENW		TYPE: 287300 ROW-WATER PLANTS	
22	W2NE, E2SW, SENW		DISP: AUTHORIZED 11/02/88	
			ACRS: 00006.060	
22	S2SE, NWSE		CASE: AZA 000798	CITIZENS UTIL CO 100.00000% HOLDER/BILLEE
23	SWSWSW		TYPE: 285002 ROW-POWER TRANS LIN	
26	N2NW, NESENW, NWSWNE		DISP: AUTHORIZED 06/01/67	
27	NENENE		ACRS: 00015.260	
*20	SESWSW, S2SESW, S2S2SE		CASE: AZA 001068	CITIZENS UTIL RURAL 100.00000% HOLDER
*22	SENESEW, N2SESW, NESWSW		TYPE: 286203 ROW-TEL & TELEG, FL	
*22	S2SWSW		DISP: CLOSED 09/27/89	
			ACRS: 00001.000	
3	LOT 15, 19		CASE: AZA 001465	EL PASO NATURAL GAS 100.00000% HOLDER/BILLEE
10	NWNE		TYPE: 287300 ROW-WATER PLANTS	
10	LOT 7, 10, 11, 18		DISP: AUTHORIZED 04/05/68	
15	SENE		ACRS: 00009.040	
15	LOT 1			
4	LOT 19		CASE: AZA 005370	CHLORIDE WATER CORP 100.00000% HOLDER
			TYPE: 287300 ROW-WATER PLANTS	
			DISP: AUTHORIZED 11/23/70	
			ACRS: 00000.220	
5	SENE		CASE: AZA 005450	CITIZENS UTIL CO 100.00000% HOLDER
5	LOT 1		TYPE: 285002 ROW-POWER TRANS LIN	
			DISP: AUTHORIZED 11/11/74	
			ACRS: 00001.140	
3	LOT 17	14 22-DN 18-DW	CASE: AZA 005877	CITIZENS UTIL RURAL 100.00000% HOLDER
10	SWNW	14 23-DN 17-DW	TYPE: 286203 ROW-TEL & TELEG, FL	
10	LOT 8, 14, 15	14 23-DN 19-DW	DISP: AUTHORIZED 01/27/93	
15	W2W2W2	14 24-DN 19-DW	ACRS: 00039.250	
20	W2SW	14 25-DN 19-DW		
22	W2W2W2			
28	E2E2E2			
32	N2NE			
32	S2S2SWSW			
34	W2W2			
*23	LOT 10			
*24	LOT 9, 10, 11, 16, 17			
*26	SW, NE			
* = REJECTED/SEGREGATED/ASSIGNED-OUT				

GEOGRAPHIC STATE: ARIZONA MERIDIAN: 14 TOWNSHIP: 23-0N RANGE: 18-0W

SEC	SUBDIVISION	M/R	X-REFERENCE	NUMBER/TYPE/DISPOSITION/ACRES	PROPRIETOR/INTEREST/RELATIONSHIP
*26	SESENW				
*32	S2S2SE, S2S2SESW				
*34	E2NE, SWNE, N2SE, NESW				
32	E2SENE	14	22-0N 18-0W 14 23-0N 19-0W	CASE: AZA 005981 TYPE: 282105 FED AID HIGHWAY (SE DISP: AUTHORIZED 12/02/70 ACRS: 00021.300	AZ SHWY 100.00000Z HOLDER
32	E2SE	14	22-0N 18-0W	CASE: AZA 006482 TYPE: 285002 ROW-POWER TRANS LIN DISP: AUTHORIZED 07/24/73 ACRS: 00002.030	TSC ENTERPRISES INC 100.00000Z HOLDER/BILLEE
1	LOT 17,25	14	23-0N 19-0W 14 24-0N 18-0W 14 24-0N 19-0W	CASE: AZA 007017 TYPE: 281008 ROW-ROADS FED 44LDS DISP: AUTHORIZED 08/11/72 ACRS: 00378.790	BLM PHOENIX DO 100.00000Z HOLDER
9	POR LOR 4 LESS PATENTED	14	16-0N 13-0W	CASE: AZA 008177	NOHAVE CNTY BD SUPV 100.00000Z LESSEE
9	MINING CLAIM (E2NENESE)	14	17-0N 18-0W 14 18-0N 21-0W 14 19-0N 19-0W 14 19-0N 20-0W 14 20-0N 17-0W 14 21-0N 17-0W 14 21-0N 19-0W 14 23-0N 13-0W 14 24-0N 14-0W 14 29-0N 17-0W	TYPE: 240006 R&PP CLASS DISP: CLOSED 04/23/96 ACRS: 00060.000	
9	POR LOT 4 LESS PATENTED	14	16-0N 13-0W	CASE: AZA 00817701	NOHAVE CNTY BD SUPV 100.00000Z LESSEE
9	MINING CLAIM (E2NENESE)	14	17-0N 18-0W 14 18-0N 21-0W 14 19-0N 19-0W 14 19-0N 20-0W 14 20-0N 17-0W 14 21-0N 17-0W 14 21-0N 19-0W 14 23-0N 13-0W 14 24-0N 14-0W 14 29-0N 17-0W	TYPE: 291200 R AND PP LEASE DISP: CLOSED 07/28/95 ACRS: 00060.000	
1	S2SW, SWSE	14	23-0N 17-0W	CASE: AZA 010514	DANSON OIL CORP 100.00000Z LESSEE
1	LOT 17-31			TYPE: 311111 O&G LSE NONCOMP PUB	
12	NE, N2NW, SENE, S2			DISP: CLOSED 07/01/85	
12	LOT 1			ACRS: 01693.660	
13	N2N2, SENE, SWNW				
13	LOT 6-14				
13	LOT 15				

* = REJECTED/SEGREGATED/ASSIGNED-OUT

GEOGRAPHIC STATE: ARIZONA MERIDIAN: 14 TOWNSHIP: 23-0N RANGE: 18-0W

SEC	SUBDIVISION	MIR. X-REFERENCE	NUMBER/TYPER/DISPOSITION/ACRES	PROPRIETOR/INTEREST/RELATIONSHIP
3	E2SW		CASE: AZA 010515	DANSON OIL CORP 100.00000% LESSEE
3	LOT 9-20		TYPE: 311111 O&G LSE NONCOMP PUB	
4	S2NW, SW, W2SE		DISP: CLOSED 07/01/85	
4	LOT 3, 4, 12-15, 17, 18, 20-23;		ACRS: 02320.240	
5	SENW, S2NE, S2			
5	LOT 1-4, 6			
6	SENW, E2SW			
6	LOT 3-7			
8	ALL			
9	W2, W2SE, SESE		CASE: AZA 010514	DANSON OIL CORP 100.00000% LESSEE
9	LOT 4		TYPE: 311111 O&G LSE NONCOMP PUB	
10	NWNE, SENE, NENW, SWNW		DISP: CLOSED 07/01/85	
10	LOT 7-19		ACRS: 02200.830	
15	W2NE, SENE, W2, SE			
15	LOT 1			
18	E2, E2W2			
18	LOT 1-4			
*11	ALL			
*14	ALL			
28	ALL	14 23-0N 19-0W	CASE: AZA 010517	DANSON OIL CORP 100.00000% LESSEE
30	E2, E2W2		TYPE: 311111 O&G LSE NONCOMP PUB	
30	LOT 1-4		DISP: CLOSED 03/01/85	
34	ALL		ACRS: 02553.200	
20	ALL		CASE: AZA 010518	DANSON OIL CORP 100.00000% LESSEE
*22	ALL		TYPE: 311111 O&G LSE NONCOMP PUB	
*23	ALL		DISP: CLOSED 03/01/85	
			ACRS: 00640.000	
24	LOT 10, 11, 16, 17		CASE: AZA 010614	DANSON OIL CORP 100.00000% LESSEE
24	LOT 8, 9, 12, 15, 18		TYPE: 311111 O&G LSE NONCOMP PUB	
25	LOT 14, 17, 21-27		DISP: CLOSED 07/01/85	
25	LOT 15, 18, 19		ACRS: 01313.500	
26	ALL			
27	E2NE			
11	E2SW, S2SE		CASE: AZA 010617	DANSON OIL CORP 100.00000% LESSEE
11	LOT 4, 6-17		TYPE: 311111 O&G LSE NONCOMP PUB	
14	NENE		DISP: CLOSED 07/01/85	
14	LOT 3-18		ACRS: 02327.590	
22	ALL			
23	NESW, S2SW, N2SE, SWSE			
23	LOT 1-10			
*11	NESE			

* = REJECTED/SEGREGATED/ASSIGNED-OUT

CASE TYPE: ALL DISPO: ALL

14 23-0N 18-0W

GEOGRAPHIC STATE: ARIZONA MERIDIAN: 14 TOWNSHIP: 23-0N RANGE: 18-0W

SEC	SUBDIVISION	MIR. X-REFERENCE	NUMBER/TYPER/DISPOSITION/ACRES	PROPRIETOR/INTEREST/RELATIONSHIP
4	N2NWSW, SESWNW, SENW	14 23-0N 19-0W	CASE: AZA 016122 TYPE: 286203 ROW-TEL & TELEG, FL	CITIZENS UTIL RURAL 100.00000Z HOLDER
4	LOT 20		DISP: AUTHORIZED 03/26/81	
5	NESW, E2NWSW, S2SW, N2SE		ACRS: 00005.580	
8	NWNWNW			
1	SWSE	14 23-0N 17-0W	CASE: AZA 016225 TYPE: 286001 ROW-COMM SITE-FLPMA	FAA 100.00000Z APPLICANT
1	LOT 27, 28, 30		DISP: CLOSED 10/22/90	
1	M1509 MS		ACRS: 00001.000	
1	M1510 MS			
1	N3595 MS			
22	SWSW	14 22-0N 18-0W	CASE: AZA 016379 TYPE: 287001 ROW-WATER FACILITY	TSC ENTERPRISES INC 100.00000Z HOLDER/BILLEE
28	NE, SW		DISP: AUTHORIZED 12/29/87	
32	N2NENE, N2S2NENE		ACRS: 00007.100	
*32	S2S2NENE, SENE, SE			
5	NENWSW		CASE: AZA 016380 TYPE: 285003 ROW-POWER TRANS, FLP	CITIZENS UTIL CO 100.00000Z HOLDER/BILLEE
5	LOT 6		DISP: AUTHORIZED 05/05/81	
			ACRS: 00000.459	
32	E2E2SE, E2NE	14 22-0N 18-0W	CASE: AZA 018027 TYPE: 287200 ROW-LIVESTOCK WATER	BLM PHOENIX DO 100.00000Z ADMIN MGT ENT
			DISP: CLOSED 03/29/94	
			ACRS: 00005.330	
18	ALL	14 19-0N 11-0W	CASE: AZA 018606FD TYPE: 221006 EX-STATE SEC 206, F	AZ SLD 100.00000Z PATENTEE
		14 20-0N 11-0W	DISP: AUTHORIZED 05/08/84	
		14 20-0N 12-0W	ACRS: 65317.910	
		14 21-0N 11-0W		
		14 21-0N 12-0W		
		14 21-0N 13-0W		
		14 21-0N 14-0W		
		14 21-0N 15-0W		
		14 22-0N 12-0W		
		14 22-0N 13-0W		
		14 22-0N 14-0W		
		14 22-0N 15-0W		
		14 23-0N 15-0W		
		14 27-0N 19-0W		
5	LOT 6		CASE: AZA 019068 TYPE: 286203 ROW-TEL & TELEG, FL	CITIZENS UTIL RURAL 100.00000Z HOLDER
			DISP: AUTHORIZED 03/22/84	
			ACRS: 00000.390	

* = REJECTED/SEGREGATED/ASSIGNED-OUT

CASE TYPE: ALL DISPO: ALL

14 23-0N 18-0W

GEOGRAPHIC STATE: ARIZONA MERIDIAN: 14 TOWNSHIP: 23-0N RANGE: 18-0W

SEC	SUBDIVISION	M/R X-REFERENCE	NUMBER/TYPER/DISPOSITION/ACRES	PROPRIETOR/INTEREST/RELATIONSHIP
16	ALL		CASE: AZA 019423PT TYPE: 221006 EX-STATE SEC 206, F DISP: AUTHORIZED 09/10/85 ACRS: 99999.999	BLN ARIZONA SO 100.00000Z ADMIN MGT ENT
1	LOT 19	14 24-0N 18-0W	CASE: AZA 019995 TYPE: 285003 ROW-POWER TRANS,FLP DISP: AUTHORIZED 04/22/85 ACRS: 00004.876	CITIZENS UTIL CO 100.00000Z HOLDER/BILLEE
22	SE		CASE: AZA 020658 TYPE: 285003 ROW-POWER TRANS,FLP DISP: AUTHORIZED 05/09/85 ACRS: 00000.855	CITIZENS UTIL CO 100.00000Z HOLDER/BILLEE
23	LOT 10	14 22-0N 18-0W	CASE: AZA 022631 TYPE: 281001 ROW-ROADS DISP: AUTHORIZED 09/01/89 ACRS: 00063.100	MOHAVE CNTY BD SUPV 100.00000Z HOLDER
24	LOT 9, 10, 11, 16, 17			
26	NE, SENW, SW			
34	NE, NWSE, SW			
16	NWSW		CASE: AZA 023233 TYPE: 361113 NEGOTIATES SALES-AL DISP: CLOSED 05/09/89 ACRS: 00005.000	AEDER DAVE 100.00000Z ENTRYMAN
34	N60' OF THE E1800' OF SE4		CASE: AZA 023421 TYPE: 281001 ROW-ROADS DISP: AUTHORIZED 09/08/88 ACRS: 00002.480	MOHAVE CNTY BD SUPV 100.00000Z HOLDER
3	LOT 36		CASE: AZA 023719 TYPE: 292803 UNAUTHORIZED OCCUPA DISP: CLOSED 04/07/95 ACRS: 00000.060	RUCKER VALERA 100.00000Z PARTY-IN-INTE
3	LOT 37		CASE: AZA 023720 TYPE: 292803 UNAUTHORIZED OCCUPA DISP: CLOSED 04/07/94 ACRS: 00000.230	JOHNSON ROSELYN 100.00000Z PARTY-IN-INTE
3	LOT 35		CASE: AZA 023721 TYPE: 292803 UNAUTHORIZED OCCUPA DISP: CLOSED 04/07/94 ACRS: 00000.370	MITCHELL MAXIE 100.00000Z PERMITTEE

GEOGRAPHIC STATE: ARIZONA MERIDIAN: 14 TOWNSHIP: 23-0N RANGE: 18-0W

SEC	SUBDIVISION	M/R X-REFERENCE	NUMBER/TYPER/DISPOSITION/ACRES	PROPRIETOR/INTEREST/RELATIONSHIP
3	LOT 34		CASE: AZA 023722 TYPE: 292803 UNAUTHORIZED OCCUPA DISP: CLOSED 04/25/95 ACRS: 00000.310	HUMPHREY GERALDINE 100.00000Z PARTY-IN-INTE
3	PT OF NESW		CASE: AZA 023723 TYPE: 292801 UNAUTHORIZED USE DISP: PENDING 04/13/96 ACRS: 00000.100	BRITTON JERRY 100.00000Z PARTY-IN-INTE
3	PT OF LOT 17		CASE: AZA 023724 TYPE: 292801 UNAUTHORIZED USE DISP: PENDING 05/05/88 ACRS: 00000.001	VELTMAN MYLES 50.00000Z PARTY-IN-INTE VELTMAN ERNA 50.00000Z PARTY-IN-INTE
11	E2SW, W2SE, SESE		CASE: AZA 023797	BLM ARIZONA SO 100.00000Z ADMIN MGT ENT
11	LOT 4, 6-17		TYPE: 312021 O&G LSE COMP-PD-198	
11	M3404 NS 3519		DISP: CLOSED 12/31/88	
12	NE, N2NW, SENW, S2		ACRS: 02290.440	
12	LOT 1			
12	M3404 MS			
13	N2N2, SENE, SWNW			
13	LOT 6-15			
13	M3670 MS 4592			
14	NENE			
14	LOT 3-18			
14	M2519 MS 3670			
34	SWNE		CASE: AZA 024872 TYPE: 292801 UNAUTHORIZED USE DISP: CLOSED 08/25/92 ACRS: 00000.250	WOHLFORD MARGUERITA 100.00000Z PARTY-IN-INTE
5	SWSW		CASE: AZA 025121 TYPE: 292801 UNAUTHORIZED USE DISP: CLOSED 05/23/94 ACRS: 00000.100	BLM KINGMAN RA 100.00000Z PARTY-IN-INTE
5	SW		CASE: AZA 025201 TYPE: 380913 SURFACE MGT-NOTICE DISP: CLOSED 05/18/94 ACRS: 00002.000	CYPRUS MINERAL PARK 100.00000Z OPERATOR
4	NESWNW, N2SENW	14 24-0N 18-0W	CASE: AZA 025261	CHLORIDE WATER CORP 100.00000Z HOLDER/BILLEE
4	LOT 4, 20	14 24-0N 19-0W	TYPE: 287001 ROW-WATER FACILITY DISP: AUTHORIZED 10/01/92 ACRS: 00010.400	

GEOGRAPHIC STATE: ARIZONA MERIDIAN: 14 TOWNSHIP: 23-0N RANGE: 18-0W

SEC	SUBDIVISION	MIR X-REFERENCE	NUMBER/TYPE/DISPOSITION/ACRES	PROPRIETOR/INTEREST/RELATIONSHIP
5 32	N2 S2		CASE: AZA 025404 TYPE: 380913 SURFACE MGT-NOTICE DISP: CLOSED 07/28/94 ACRS: 00001.000	CITIZENS UTIL CO 100.00000Z OPERATOR
30	SWNENE		CASE: AZA 025454 TYPE: 292801 UNAUTHORIZED USE DISP: CLOSED 07/28/95 ACRS: 00000.100	BLM KINGMAN RA 100.00000Z PARTY-IN-INTE
5	N2	14 24-0N 18-0W	CASE: AZA 025461 TYPE: 380913 SURFACE MGT-NOTICE DISP: AUTHORIZED 06/19/92 ACRS: 00001.000	CITIZENS UTIL CO 100.00000Z OPERATOR
31	NW	14 23-0N 17-0W	CASE: AZA 025514 TYPE: 380913 SURFACE MGT-NOTICE DISP: AUTHORIZED 08/09/91 ACRS: 00002.000	BRITTON EUAL 100.00000Z OPERATOR
22	SE		CASE: AZA 026189 TYPE: 380910 SURFACE MGT-PLAN DISP: AUTHORIZED 12/05/87 ACRS: 00017.800	TSC ENTERPRISES INC 100.00000Z OPERATOR
4 4	S2 OF LOT 17 LOT 18		CASE: AZA 02623001 TYPE: 291200 R AND PP LEASE DISP: CLOSED 10/01/92 ACRS: 00010.500	CHLORIDE VOLUNTARY 100.00000Z APPLICANT
4 4	S2 OF LOT 17 LOT 18		CASE: AZA 02623002 TYPE: 291200 R AND PP LEASE DISP: CLOSED 10/21/92 ACRS: 00002.000	BLM KINGMAN RA 100.00000Z APPLICANT
20	NW		CASE: AZA 026435 TYPE: 292006 PERMITS SEC 302, FL DISP: CLOSED 03/01/94 ACRS: 00160.000	AZ SHWY 100.00000Z PERMITTEE
20 32	W2SW N2NE	14 23-0N 19-0W 14 24-0N 19-0W 14 25-0N 19-0W 14 25-0N 20-0W 14 26-0N 20-0W	CASE: AZA 026521 TYPE: 282103 FED AID HIGHWAY (SE DISP: AUTHORIZED 03/18/92 ACRS: 00236.500	FEDERAL HWY ADM #9 100.00000Z HOLDER

GEOGRAPHIC STATE: ARIZONA MERIDIAN: 14 TOWNSHIP: 23-0N RANGE: 18-0W

SEC	SUBDIVISION	M/R X-REFERENCE	NUMBER/TYPE/DISPOSITION/ACRES	PROPRIETOR/INTEREST/RELATIONSHIP
20	SWSW		CASE: AZA 027290 TYPE: 281001 ROW-ROADS DISP: AUTHORIZED 12/07/92 ACRS: 00000.900	NOHAVE CNTY BD SUPV 100.00000Z HOLDER
20	NW		CASE: AZA 027301 TYPE: 282104 MATERIAL SITES (SEC DISP: AUTHORIZED 12/28/92 ACRS: 00070.000	AZ SHWY 0.00000Z PARTY-IN-INTE FEDERAL HWY ADM #9 100.00000Z HOLDER
34	SNW		CASE: AZA 027345 TYPE: 292801 UNAUTHORIZED USE DISP: CLOSED 05/04/95 ACRS: 00000.100	GOLLNER FRED 100.00000Z PARTY-IN-INTE
34	NE		CASE: AZA 027348 TYPE: 292801 UNAUTHORIZED USE DISP: CLOSED 12/28/92 ACRS: 00000.100	TOLES DOUGLAS 100.00000Z PARTY-IN-INTE
4	E 384' OF S 146' OF LOT		CASE: AZA 027700 TYPE: 274000 SALE-REC & PUB PURP DISP: CLOSED 09/09/93 ACRS: 00005.500	VETERANS POST 2190 100.00000Z APPLICANT
4	17			
4	E 552' OF LOT 18			
20	W2SW	14 6-0N 4-0W	CASE: AZA 027844	ELECTRIC LIGHTWAVE 100.00000Z HOLDER/BILLEE
32	N2NE	14 6-0N 12-0W	TYPE: 286203 ROW-TEL & TELEG, FL	
		14 7-0N 4-0W	DISP: AUTHORIZED 01/20/94	
		14 7-0N 12-0W	ACRS: 00133.333	
		14 7-0N 13-0W		
		14 8-0N 13-0W		
		14 9-0N 13-0W		
		14 9-0N 14-0W		
		14 10-0N 14-0W		
		14 11-0N 15-0W		
		14 12-0N 15-0W		
		14 13-0N 15-0W		
		14 13-0N 16-0W		
		14 14-0N 16-0W		
		14 14-0N 17-0W		
		14 15-0N 17-0W		
		14 15-0N 18-0W		
		14 16-0N 18-0W		
		14 16-2N 18-0W		
		14 17-0N 18-0W		
		14 18-0N 18-0W		
		14 19-0N 17-0W		
		14 20-0N 17-0W		
		14 21-0N 18-0W		

GEOGRAPHIC STATE: ARIZONA MERIDIAN: 14 TOWNSHIP: 23-DN RANGE: 18-DW

SEC	SUBDIVISION	MYR	X-REFERENCE	NUMBER/TYPE/DISPOSITION/ACRES	PROPRIETOR/INTEREST/RELATIONSHIP
		14	21-DN 19-DW		
		14	21-DN 20-DW		
		14	22-DN 18-DW		
		14	23-DN 19-DW		
		14	24-DN 19-DW		
		14	25-DN 19-DW		
		14	25-DN 20-DW		
		14	26-DN 20-DW		
		14	27-DN 21-DW		
		14	28-DN 21-DW		
20	W2SW	14	6-DN 4-DW	CASE: AZA 02784401	ELECTRIC LIGHTWAVE 100.00000% HOLDER/BILLEE
32	N2NE	14	6-DN 12-DW	TYPE: 280004 ROW TEMP USE PERMIT	
		14	7-DN 4-DW	DISP: AUTHORIZED 01/20/94	
		14	7-DN 12-DW	ACRS: 00400.000	
		14	7-DN 13-DW		
		14	8-DN 13-DW		
		14	9-DN 13-DW		
		14	9-DN 14-DW		
		14	10-DN 14-DW		
		14	11-DN 15-DW		
		14	12-DN 15-DW		
		14	13-DN 15-DW		
		14	13-DN 16-DW		
		14	14-DN 16-DW		
		14	14-DN 17-DW		
		14	15-DN 17-DW		
		14	15-DN 18-DW		
		14	16-DN 18-DW		
		14	16-2N 18-DW		
		14	17-DN 18-DW		
		14	18-DN 18-DW		
		14	19-DN 17-DW		
		14	20-DN 17-DW		
		14	21-DN 18-DW		
		14	21-DN 19-DW		
		14	21-DN 20-DW		
		14	22-DN 18-DW		
		14	23-DN 19-DW		
		14	24-DN 19-DW		
		14	25-DN 19-DW		
		14	25-DN 20-DW		
		14	26-DN 20-DW		
		14	27-DN 21-DW		
		14	28-DN 21-DW		

GEOGRAPHIC STATE: ARIZONA MERIDIAN: 14 TOWNSHIP: 23-0N RANGE: 18-0W

SEC	SUBDIVISION	NIR X-REFERENCE	NUMBER/TYPE/DISPOSITION/ACRES	PROPRIETOR/INTEREST/RELATIONSHIP
3	SWNESW		CASE: AZA 027884 TYPE: 292802 UNAUTHORIZED DEVELO DISP: CLOSED 08/31/93 ACRS: 00000.200	INNAN TOM 100.00000Z PARTY-IN-INTE
3	SWSW		CASE: AZA 027887 TYPE: 292801 UNAUTHORIZED USE DISP: CLOSED 05/04/95 ACRS: 00000.230	CHLORIDE VOLUNTARY 100.00000Z PARTY-IN-INTE
3	LOT 36		CASE: AZA 028542 TYPE: 292006 PERMITS SEC 302, FL DISP: CLOSED 05/05/95 ACRS: 00000.060	RUCKER VALERA 100.00000Z PERMITTEE
3	LOT 36		CASE: AZA 028543 TYPE: 272000 SALE--SEC 203 & 209 DISP: AUTHORIZED 05/05/95 ACRS: 00000.060	RUCKER VALERA 100.00000Z PATENTEE
3	LOT 37		CASE: AZA 028544 TYPE: 292006 PERMITS SEC 302, FL DISP: CLOSED 05/31/95 ACRS: 00000.230	JOHNSON ROSELYN 100.00000Z PERMITTEE
3	LOT 37		CASE: AZA 028545 TYPE: 271000 SALE--PUBLIC LANDS-F DISP: AUTHORIZED 05/31/95 ACRS: 00000.230	JOHNSON ROSELYN 100.00000Z PATENTEE
3	LOT 35		CASE: AZA 028546 TYPE: 292006 PERMITS SEC 302, FL DISP: CLOSED 11/20/95 ACRS: 00000.370	MITCHELL MAXIE 100.00000Z PERMITTEE
3	LOT 34,35		CASE: AZA 028547 TYPE: 272000 SALE--SEC 203 & 209 DISP: AUTHORIZED 11/09/95 ACRS: 00000.680	MITCHELL MAXIE 100.00000Z PATENTEE
3	LOT 21	14 24-0N 18-0W	CASE: AZA 028584 TYPE: 281001 ROW--ROADS DISP: CLOSED 09/26/94 ACRS: 00003.270	SUNSET MARBLE LLC 100.00000Z APPLICANT

GEOGRAPHIC STATE: ARIZONA MERIDIAN: 14 TOWNSHIP: 23-0N RANGE: 18-0W

SEC	SUBDIVISION	MIR	X-REFERENCE	NUMBER/TYPE/DISPOSITION/ACRES	PROPRIETOR/INTEREST/RELATIONSHIP
013	E2E2SE	14	23-0N 17-0W	CASE: AZA 028585 TYPE: 380913 SURFACE MGT-NOTICE DISP: AUTHORIZED 05/14/94 ACRS: 00004.000	CYPRUS MINERAL PARK 100.00000% OPERATOR
*25	S2NENE, E2SEWNE, SENE	14	1-0N 14-0E	CASE: AZA 028433FD	BLM PHOENIX DO 100.00000% ADMIN MGT ENT
*25	E2E2SWNE, E2SE, E2E2W2SE	14	1-0N 15-0E	TYPE: 220100 EX-BLM SEC 206, FLP	
*26	LOT 24	14	14-0N 9-0W	DISP: PENDING 04/25/94	
		14	14-0N 10-0W	ACRS: 09692.050	
		14	15-0N 10-0W		
		14	17-0N 13-0W		
		14	17-0N 18-0W		
		14	17-0S 12-0E		
		14	17-0S 13-0E		
		14	18-0N 13-0W		
		14	18-0S 12-0E		
		14	22-0N 18-0W		
11	LOT 6			CASE: AZA 028480	NOHAVE CNTY BD SUPV 100.00000% PARTY-IN-INTE
12	NWNWSW			TYPE: 292801 UNAUTHORIZED USE DISP: CLOSED 07/22/94 ACRS: 00000.480	
1	SWSWSW			CASE: AZA 028481	NOHAVE CNTY BD SUPV 100.00000% APPLICANT
3	LOT 26			TYPE: 286001 ROW-COMM SITE-FLPMA	
11	LOT 6, 8, 9, 13			DISP: AUTHORIZED 12/20/94	
12	W2NWNW, NESWNW, E2SENW			ACRS: 00005.210	
12	N2N2SW				
12	LOT 1				
23	LOT 10	14	23-0N 17-0W	CASE: AZA 028493	CITIZENS UTIL RURAL 100.00000% APPLICANT
24	LOT 9, 10, 11, 16, 17			TYPE: 286200 ROW-TELEPHONE-TELEG	
26	NE, SW			DISP: AUTHORIZED 12/12/95	
26	SESENW			ACRS: 00006.470	
34	E2NE, SWNE				
34	N2N2S2				
026	NWNESE	JT		CASE: AZA 028788	CYPRUS MINERAL PARK 100.00000% OPERATOR
				TYPE: 380913 SURFACE MGT-NOTICE DISP: AUTHORIZED 10/21/94 ACRS: 00002.000	
3	LOT 34			CASE: AZA 028922	BLM KINGMAN RA 100.00000% ADMIN MGT ENT
				TYPE: 271000 SALE-PUBLIC LANDS-F DISP: CLOSED 03/01/95 ACRS: 00000.310	

* = REJECTED/SEGREGATED/ASSIGNED-OUT

CASE TYPE: ALL DISPO: ALL

14 23-0N 18-0W

GEOGRAPHIC STATE: ARIZONA MERIDIAN: 14 TOWNSHIP: 23-0N RANGE: 18-0W

SEC	SUBDIVISION	NTR X-REFERENCE	NUMBER/TYPE/DISPOSITION/ACRES	PROPRIETOR/INTEREST/RELATIONSHIP
026	W2W2SE JT		CASE: AZA 029134 TYPE: 380913 SURFACE MGT-NOTICE DISP: AUTHORIZED 04/23/95 ACRS: 00004.600	CYPRUS MINERAL PARK 100.00000Z OPERATOR
3	PT OF NESW		CASE: AZA 029609 TYPE: 292803 UNAUTHORIZED OCCUPA DISP: PENDING 04/15/96 ACRS: 00000.250	NORRING BARBARA 100.00000Z PARTY-IN-INTE
4	N2 OF LOT 12		CASE: AZAR 0026865 TYPE: 287300 ROW-WATER PLANTS DISP: AUTHORIZED 04/13/61 ACRS: 00000.920	SMALLER JAMES E 50.00000Z HOLDER/BILLEE SMALLER MARGIE 50.00000Z HOLDER/BILLEE
3	LOT 26		CASE: AZAR 0031020 TYPE: 287300 ROW-WATER PLANTS DISP: AUTHORIZED 09/21/61 ACRS: 00000.200	CHLORIDE WATER CORP 100.00000Z HOLDER
26	NE, SENW, SW	14 20-0N 18-0W	CASE: AZAR 0032609	CYPRUS MINERAL PARK 100.00000Z HOLDER/BILLEE
34	NE, S2	14 21-0N 18-0W	TYPE: 287300 ROW-WATER PLANTS	
		14 22-0N 18-0W	DISP: AUTHORIZED 11/17/65 ACRS: 00048.070	
23	LOT 10	14 22-0N 18-0W	CASE: AZAR 0033296	CITIZENS UTIL CO 100.00000Z HOLDER/BILLEE
24	LOT 7, 8, 9, 10, 11, 16, 17		TYPE: 285003 ROW-POWER TRANS, FLP	
26	W2NE, NESW, S2SW, SENW		DISP: AUTHORIZED 01/30/89	
34	NEW 12KV - N2N2N2SE		ACRS: 00017.350	
34	E2NE, SWNE, NWSE, E2SW, SWSW			
24	LOT 7	14 23-0N 17-0W	CASE: AZAR 0033343	CITIZEN UTILITIES CO 100.00000Z HOLDER/BILLEE
			TYPE: 288100 ROW-O&G PIPELINES	
			DISP: AUTHORIZED 12/03/65	
			ACRS: 00030.090	
32	SESW, S2SE		CASE: AZAR 0033347	CITIZENS UTIL CO 100.00000Z HOLDER/BILLEE
32	SWSW		TYPE: 285002 ROW-POWER TRANS LIN	
			DISP: AUTHORIZED 11/02/65	
			ACRS: 00001.515	
4	LOT 17, 18		CASE: AZAR 0034355	NOHAVE CNTY SCH #11 100.00000Z PATENTEE
			TYPE: 240006 R&PP CLASS	
			DISP: CLOSED 10/01/65	
			ACRS: 00020.500	

GEOGRAPHIC STATE: ARIZONA MERIDIAN: 14 TOWNSHIP: 23-0N RANGE: 18-0W

SEC	SUBDIVISION	NTR X-REFERENCE	NUMBER/TYPE/DISPOSITION/ACRES	PROPRIETOR/INTEREST/RELATIONSHIP
4	N 10 AC LOT 17		CASE: AZAR 003435501	MOHAVE CNTY SCH #11 100.00000Z PATENTEE
4	S 2.82 AC OF LOT 17		TYPE: 274000 SALE-REC & PUB PURP	
4	LOT 18		DISP: CLOSED 08/25/92	
			ACRS: 00020.500	
4	N 10 ACRES OF LOT 17		CASE: AZAR 003435502	BLM KINGMAN RA 100.00000Z ADMIN MGT ENT
			TYPE: 274002 R AND PP RECONVEYED	
			DISP: AUTHORIZED 12/01/78	
			ACRS: 00010.000	
004	S2 LOT 17		CASE: AZAR 003435503	BLM KINGMAN RA 100.00000Z ADMIN MGT ENT
004	LOT 18		TYPE: 274002 R AND PP RECONVEYED	
			DISP: AUTHORIZED 01/27/92	
			ACRS: 00010.500	
004	LOT 18		CASE: AZAR 003435504	CHLORIDE VFW 2190 100.00000Z PATENTEE
*04	S2 LOT 17		TYPE: 274000 SALE-REC & PUB PURP	
			DISP: AUTHORIZED 10/09/92	
			ACRS: 00007.680	
4	S2 OF LOT 17		CASE: AZAR 003435505	BLM KINGMAN RA 100.00000Z ADMIN MGT ENT
			TYPE: 274002 R AND PP RECONVEYED	CHLORIDE SCH DI #11 0.00000Z PATENTEE
			DISP: AUTHORIZED 02/21/95	
			ACRS: 00002.820	
3	LOT 31	14 14-0N 20-0W	CASE: AZPHX 0034352	CITIZENS UTIL CO 100.00000Z HOLDER/BILLEE
4	LOT 3,4,16,17	14 15-0N 19-0W	TYPE: 285003 ROW-POWER TRANS,FLP	
5	LOT 1,2	14 15-0N 20-0W	DISP: AUTHORIZED 03/19/91	
10	W2E2	14 16-0N 19-0W	ACRS: 00447.680	
13	SWSE	14 16-0N 20-0W		
13	LOT 8,9,14,15	14 16-2N 18-0N		
15	W2NE,SENE,E2SE	14 16-2N 19-0W		
22	NENE	14 17-0N 16-0N		
23	NE9W,S2SW,SWSE	14 17-0N 17-0W		
23	LOT 5,6,9,10	14 17-0N 18-0N		
24	LOT 8,9,10,11,16,17	14 18-0N 16-0W		
25	LOT 24	14 18-0N 17-0N		
26	NE,NENW,N2SE,SESE	14 19-0N 17-0W		
*01	S2SW,SWSE	14 19-0N 18-0N		
x01	LOT 31	14 19-0N 19-0W		
*02	NWNW LESS MS3353 LOT 12	14 19-0N 20-0N		
x03	E2SW	14 20-0N 17-0W		
		14 20-0N 18-0N		
		14 20-0N 20-0W		
		14 21-0N 17-0N		
		14 21-0N 20-0W		
		14 21-0N 21-0N		
		14 22-0N 17-0W		
		14 22-0N 18-0N		

* = REJECTED/SEGREGATED/ASSIGNED-OUT

GEOGRAPHIC STATE: ARIZONA MERIDIAN: 14 TOWNSHIP: 23-0N RANGE: 18-0W

SEC	SUBDIVISION	NIR	X-REFERENCE	NUMBER/TYPE/DISPOSITION/ACRES	PROPRIETOR/INTEREST/RELATIONSHIP
		14	23-0N 19-0W		
		14	23-0N 20-0N		
		14	24-0N 18-0W		
		14	29-0N 21-0N		
		14	29-0N 22-0W		
20	SW	14	21-0N 17-0W	CASE: AZPHX 0077512	AZ SHWY 100.00000% HOLDER
32	NE			TYPE: 282105 FED AID HIGHWAY (SE	
				DISP: AUTHORIZED 04/15/81	
				ACRS: 00000.100	
32	NENE	14	23-0N 19-0W	CASE: AZPHX 0077512T	AZ SHWY 100.00000% APPLICANT
				TYPE: 282105 FED AID HIGHWAY (SE	
				DISP: CLOSED 09/26/91	
				ACRS: 00000.100	
4	S2NW	14	21-0N 17-0W	CASE: AZPHX 0078948	CITIZENS UTIL CO 100.00000% HOLDER
4	LOT 12,20	14	22-0N 18-0W	TYPE: 285130 ROW-BOULDER CAN PRO	
5	SENW, S2NE	14	23-0N 19-0W	DISP: AUTHORIZED 05/06/83	
5	LOT 6	14	24-0N 19-0W	ACRS: 00001.000	
6	SENW	14	25-0N 19-0W		
6	S2NE	14	25-0N 20-0N		
6	LOT 5	14	26-0N 20-0W		
18	SW, S2NW	14	27-0N 21-0N		
20	S2SW	14	28-0N 21-0W		
32	NWNE, NESWNE	14	28-0N 22-0N		
32	SESWNE, SENE, E2SE	14	29-0N 22-0W		
		14	30-0N 22-0N		
		14	30-0N 23-0W		
4	S2NW, N2SW	14	23-0N 19-0W	CASE: AZPHX 0079151	MOHAVE CNTY BD SUPV 100.00000% HOLDER
4	LOT 21-23			TYPE: 281001 ROW-ROADS	
4	LOT 20			DISP: AUTHORIZED 06/12/40	
5	S2			ACRS: 00107.500	
8	N2W2NW				
*04	LOT 6 EXCEPT BIG BOY				
*04	PATENTED MINING CLAIM				
*06	SESESE				
5	LOT 5	14	23-0N 19-0W	CASE: AZPHX 0081417	MORRISON DEAN 100.00000% HOLDER/BILLEE
6	E2SW	14	24-0N 18-0W	TYPE: 287300 ROW-WATER PLANTS	
6	LOT 7			DISP: AUTHORIZED 10/02/72	
7	LOT 1			ACRS: 00004.060	
14	SESENW, E2SW	14	20-0N 17-0W	CASE: AZPHX 0086404	AT & SF RR CO 100.00000% HOLDER
21	NENW, W2NE, SE	14	21-0N 17-0W	TYPE: 284200 RR & STATIONS OUTSI	
28	E2E2	14	21-0N 18-0W	DISP: CLOSED 05/15/86	
33	E2E2	14	22-0N 18-0W	ACRS: 00484.850	

* = REJECTED/SEGREGATED/ASSIGNED-OUT

CASE TYPE: ALL DISPO: ALL

14 23-0N 18-0W

 GEOGRAPHIC STATE: ARIZONA MERIDIAN: 14 TOWNSHIP: 23-0N RANGE: 18-0W

SEC	SUBDIVISION	NTR. X-REFERENCE	NUMBER/TYPER/DISPOSITION/ACRES	PROPRIETOR/INTEREST/RELATIONSHIP
7	N2S2	14 23-0N 19-0W	CASE: AZPHX 0086605	WESTERN AZ RAILROAD 100.00000% HOLDER
8	N2S2, SENE		TYPE: 284200 RR & STATIONS OUTSI	
9	S2NW, NESW, W2NE		DISP: CLOSED 05/15/86	
9	SESW		ACRS: 00130.900	
9	NWNWSE			

